

Appendix C1

Cultural Resources Report

**NEGATIVE CULTURAL RESOURCES REPORT
FOR THE VISTA IRRIGATION DISTRICT,
E RESERVOIR REPLACEMENT AND PUMP STATION
PROJECT, CITY OF VISTA,
SAN DIEGO COUNTY, CALIFORNIA**

Lead Agency:

Vista Irrigation District

Contact: Greg Keppler
1391 Engineer Street,
Vista, California 92081

Prepared by:

Scott Wolf, B.S.

DUDEK

605 Third Street
Encinitas, California 92024

MAY 2019

Negative Cultural Resources Report for the Vista Irrigation District E Reservoir Replacement and Pump Station Project

NATIONAL ARCHAEOLOGICAL DATABASE (NADB) INFORMATION

Authors: Scott Wolf B.S.

Firm: Dudek

Project Proponent: Greg Keppler
Vista Irrigation District,
1391 Engineer Street,
Vista, California 92081

Report Date: May 2019

Report Title: Negative Cultural Resources Report for Vista Irrigation District E Reservoir Replacement and Pump Station Project, City of Vista, San Diego County, California

Type of Study: Phase I Archaeological Inventory

Resources: None

USGS Quads: San Marcos, CA 1:24,000; T 11S, R 3W; Section 16

Acreage: 1.88-acre

Permit Numbers: N/A

Keywords: City of Vista, Vista Irrigation District, Pedestrian Survey, Phase I Inventory, San Diego County, CRHR; CEQA; Negative

Negative Cultural Resources Report for the Vista Irrigation District E Reservoir Replacement and Pump Station Project

INTENTIONALLY LEFT BLANK

May 3, 2019

Mr. Greg Keppler
Vista Irrigation District
1391 Engineer Street,
Vista, California 92081

Subject: Negative Cultural Resources Report for the Vista Irrigation District E Reservoir Replacement and Pump Station Project, City of Vista, San Diego County, California

Dear Mr. Keppler:

This letter documents the results of the cultural resources inventory in support of the Vista Irrigation District E Reservoir Replacement and Pump Station Project (“Project”), located in the City of Vista, San Diego County, California (Figure 1). The Project proposes redesign and re-development of Vista Irrigation District’s (VID) E Reservoir. The VID has determined that the E Reservoir has reached the end of its useful life and will be replaced with a new reservoir and further equipped with a new pump station. The new reservoir and pump station will provide the District with increased operational storage and flexibility to the surrounding community. The VID is the lead agency responsible for compliance with the California Environmental Quality Act (CEQA).

The Project APE is comprised of 1.88-acre parcel of land located at 2258 Edgehill Road, Vista. The Project site falls within Section 16 of Township 11 South, Range 3 West of the San Marcos, CA 7.5’ United States Geological Survey (USGS) Topographic Quadrangle Map (Figure 1).

In accordance with CEQA, Dudek performed a Phase I cultural resources inventory for the entire 1.88-acre parcel. The cultural resources inventory consists of a South Coastal Information Center (SCIC) records search, review of archival aerial images and historic topographic maps, a Native American Heritage Commission (NAHC) Sacred Lands File search, and an intensive Phase I pedestrian survey of the Project APE. The results of the records search, Sacred Lands File search, and pedestrian survey were negative for archaeological resources. Archival research indicates that the reservoir has been unchanged since its construction in 1929. The reservoir structure was documented and evaluated for architectural significance in an independent technical report by Dudek Architectural Historians Nicole Frank and Kara R. Dotter (Frank and Dotter 2019).

Mr. Keppler

Subject: Cultural Resources Report for the Vista Irrigation District E Reservoir Replacement and Pump Station Project, City of Vista, San Diego County, California

The Project site has been occupied since 1929, however, there is a low potential to encounter intact subsurface archaeological deposits due to the historic and modern disturbances (e.g. reservoir construction and maintenance) have likely disturbed any near-surface resources. Subsurface resources are unlikely to be present. Additionally no previously recorded cultural resources were identified during the archival records search and no resources were identified during the pedestrian survey. Based on the current condition of the Project area and the negative survey and records search results, no further cultural efforts or mitigation, including cultural construction monitoring, are recommended in support of implementation of the Project. In the unlikely event that cultural resources are encountered during exposure of subsurface soils, ground-disturbing work should be immediately halted in the area and a qualified archaeologist should be retained to evaluate the resources.

REGULATORY FRAMEWORK

California Register of Historical Resources

In California, the term “historical resource” includes but is not limited to “any object, building, structure, site, area, place, record, or manuscript which is historically or archaeologically significant, or is significant in the architectural, engineering, scientific, economic, agricultural, educational, social, political, military, or cultural annals of California.” (PRC section 5020.1(j)). In 1992, the California legislature established the CRHR “to be used by state and local agencies, private groups, and citizens to identify the state's historical resources and to indicate what properties are to be protected, to the extent prudent and feasible, from substantial adverse change.” (PRC section 5024.1(a)). The criteria for listing resources on the CRHR were expressly developed to be in accordance with previously established criteria developed for listing in the National Register of Historic Places (NRHP), enumerated below. According to PRC Section 5024.1(c)(1–4), a resource is considered historically significant if it (i) retains “substantial integrity,” and (ii) meets at least one of the following criteria:

1. Is associated with events that have made a significant contribution to the broad patterns of California's history and cultural heritage.
2. Is associated with the lives of persons important in our past.
3. Embodies the distinctive characteristics of a type, period, region, or method of construction, or represents the work of an important creative individual, or possesses high artistic values.
4. Has yielded, or may be likely to yield, information important in prehistory or history.

Mr. Keppler

Subject: Cultural Resources Report for the Vista Irrigation District E Reservoir Replacement and Pump Station Project, City of Vista, San Diego County, California

In order to understand the historic importance of a resource, sufficient time must have passed to obtain a scholarly perspective on the events or individuals associated with the resource. A resource less than fifty years old may be considered for listing in the CRHR if it can be demonstrated that sufficient time has passed to understand its historical importance (see Cal. Code Regs., tit. 14, section 4852(d)(2)).

The CRHR protects cultural resources by requiring evaluations of the significance of prehistoric and historic resources. The criteria for the CRHR are nearly identical to those for the NRHP and properties listed or formally designated as eligible for listing in the NRHP are automatically listed in the CRHR, as are the state landmarks and points of interest. The CRHR also includes properties designated under local ordinances or identified through local historical resource surveys.

California Environmental Quality Act

As described further below, the following California Environmental Quality Act (CEQA) statutes and CEQA Guidelines are of relevance to the analysis of archaeological, historic, and tribal cultural resources:

- PRC section 21083.2(g) defines “unique archaeological resource.”
- PRC section 21084.1 and CEQA Guidelines section 15064.5(a) defines “historical resources.” In addition, CEQA Guidelines section 15064.5(b) defines the phrase “substantial adverse change in the significance of an historical resource;” it also defines the circumstances when a project would materially impair the significance of an historical resource.
- PRC section 21074, also known as AB52, defines “tribal cultural resources” and requires lead agencies to consider impacts to these resources.
- PRC section 5097.98 and CEQA Guidelines section 15064.5(e): Set forth standards and steps to be employed following the accidental discovery of human remains in any location other than a dedicated ceremony.
- PRC sections 21083.2(b)-(c) and CEQA Guidelines section 15126.4: Provide information regarding the mitigation framework for archaeological and historic resources, including examples of preservation-in-place mitigation measures; preservation-in-place is the preferred manner of mitigating impacts to significant archaeological sites because it maintains the relationship between artifacts and the archaeological context, and may also help avoid conflict with religious or cultural values of groups associated with the archaeological site(s).

Mr. Keppler

Subject: Cultural Resources Report for the Vista Irrigation District E Reservoir Replacement and Pump Station Project, City of Vista, San Diego County, California

More specifically, under CEQA, a project may have a significant effect on the environment if it may cause “a substantial adverse change in the significance of an historical resource.” (PRC section 21084.1; CEQA Guidelines section 15064.5(b)). If a site is either listed or eligible for listing in the CRHR, or if it is included in a local register of historic resources, or identified as significant in a historical resources survey (meeting the requirements of PRC section 5024.1(q)), it is a “historical resource” and is presumed to be historically or culturally significant for purposes of CEQA. (PRC section 21084.1; CEQA Guidelines section 15064.5(a).) The lead agency is not precluded from determining that a resource is a historical resource even if it does not fall within this presumption. (PRC section 21084.1; CEQA Guidelines section 15064.5(a).)

A “substantial adverse change in the significance of an historical resource” reflecting a significant effect under CEQA means “physical demolition, destruction, relocation, or alteration of the resource or its immediate surroundings such that the significance of an historical resource would be materially impaired.” (CEQA Guidelines section 15064.5(b)(1); PRC section 5020.1(q).) In turn, the significance of an historical resource is materially impaired when a project:

1. Demolishes or materially alters in an adverse manner those physical characteristics of an historical resource that convey its historical significance and that justify its inclusion in, or eligibility for, inclusion in the California Register; or
2. Demolishes or materially alters in an adverse manner those physical characteristics that account for its inclusion in a local register of historical resources pursuant to section 5020.1(k) of the PRC or its identification in an historical resources survey meeting the requirements of section 5024.1(g) of the PRC, unless the public agency reviewing the effects of the project establishes by a preponderance of evidence that the resource is not historically or culturally significant; or
3. Demolishes or materially alters in an adverse manner those physical characteristics of a historical resource that convey its historical significance and that justify its eligibility for inclusion in the California Register as determined by a lead agency for purposes of CEQA (CEQA Guidelines section 15064.5(b)(2)).

Pursuant to these sections, the CEQA inquiry begins with evaluating whether a project site contains any “historical resources,” then evaluates whether that project will cause a substantial adverse change in the significance of a historical resource such that the resource's historical significance is materially impaired.

If it can be demonstrated that a project will cause damage to a unique archaeological resource, the lead agency may require reasonable efforts be made to permit any or all of these resources to be

Mr. Keppler

Subject: Cultural Resources Report for the Vista Irrigation District E Reservoir Replacement and Pump Station Project, City of Vista, San Diego County, California

preserved in place or left in an undisturbed state. To the extent that they cannot be left undisturbed, mitigation measures are required (Section 21083.2[a], [b], and [c]).

Section 21083.2(g) defines a unique archaeological resource as an archaeological artifact, object, or site about which it can be clearly demonstrated that without merely adding to the current body of knowledge, there is a high probability that it meets any of the following criteria:

1. Contains information needed to answer important scientific research questions and that there is a demonstrable public interest in that information.
2. Has a special and particular quality such as being the oldest of its type or the best available example of its type.
3. Is directly associated with a scientifically recognized important prehistoric or historic event or person.

Impacts to non-unique archaeological resources are generally not considered a significant environmental impact (PRC section 21083.2(a); CEQA Guidelines section 15064.5(c)(4).) However, if a non-unique archaeological resource qualifies as tribal cultural resource (PRC 21074(c); 21083.2(h)), further consideration of significant impacts is required.

CEQA Guidelines section 15064.5 assigns special importance to human remains and specifies procedures to be used when Native American remains are discovered. As described below, these procedures are detailed in PRC section 5097.98.

Assembly Bill 52

California Assembly Bill (AB) 52, which took effect July 1, 2015, establishes a consultation process between California Native American Tribes and lead agencies in order to address tribal concerns regarding project impacts and mitigation to “tribal cultural resources” (TCR). Public Resources Code section 21074(a) defines TCRs and states that a project that has the potential to cause a substantial adverse change to a TCR is a project that may have an adverse effect on the environment. A TCR is defined as a site, feature, place, cultural landscape, sacred place, and object with cultural value to a California Native American tribe that is either:

1. listed or eligible for listing in the CRHR or a local register of historical resources, or
2. determined by a lead agency to be a TCR.

Mr. Keppler

Subject: Cultural Resources Report for the Vista Irrigation District E Reservoir Replacement and Pump Station Project, City of Vista, San Diego County, California

City of Vista Cultural, and Historical Resources Guidelines

The following guidelines are taken directly from the City of Vista's General Plan 2030, initially established by the City in 2011, including pages 4.15 to 4.16 (City of Vista 2011).

RCS Goal 11: Continue to preserve and protect places, buildings, and objects that embody the City's social, cultural, commercial, architectural, and agricultural history.

RCS Policy 11.1: Continue to utilize historical resources, such as the Rancho Buena Vista Adobe, for school programs, community education, and events; and coordinate programming with other historic sites.

RCS Policy 11.2: Continue to preserve Vista's historic adobes and nationally registered and significant historic buildings, such as the Rancho Guajome Adobe and the Braun House. Consider national and local historic designations for eligible City-owned properties.

RCS Policy 11.3: Support preservation of historical resources, including providing for adaptive reuse and tax incentives where appropriate.

RCS Policy 12. 2: In collaboration with NAHC and the San Luis Rey Band of Mission Indians, adopt procedures for protecting significant archeological features, and apply to projects requiring discretionary City approval.

RCS Policy 12.3: Ensure that the San Luis Rey Band of Mission Indians is notified of any proposed discretionary planning or grading applications affecting lands with potential archaeological resources.

RCS Policy 12.4: If significant Native American artifacts are discovered during pre-construction or construction phases of a discretionary project or during the implementation a grading permit, the first priority shall be a) to avoid any further disturbance of those areas by re- designing the proposed development or project, and b) to have those areas placed into protected open space via an open space easement or similar protective measure. If avoidance is not feasible based on consultation with the Most Likely Descendant of such artifacts, appropriate mitigation shall be required. Any discovered Native American artifacts shall be returned to their Most Likely Descendant and repatriated at the earliest opportunity.

Mr. Keppler

Subject: *Cultural Resources Report for the Vista Irrigation District E Reservoir Replacement and Pump Station Project, City of Vista, San Diego County, California*

RCS Policy 12.5: If Native American human remains and /or associated grave goods are found during any of the activities identified in RCS Policy 3. 2. 4, the first priority shall be a) to avoid any further disturbance (i. e., grading, and development) of those areas in which they are found, and b) to have the remains and /or associated grave goods preserved in place via an open space easement or similar protective land use measure. The second priority shall be that the Most Likely Descendant of the remains and /or associated grave goods, as determined by NAHC, must also have the opportunity to recommend other culturally appropriate treatment.

METHODS

Records Search

Dudek archaeologist Scott Wolf conducted a records search at the South Coastal Information Center (SCIC) on February 13, 2019 for the Project APE and a 1-mile buffer. No archaeological resources have been previously recorded within the Project APE. A total of seven (7) previously recorded resources were identified within the surrounding 1-mile search buffer. These resources include two (2) prehistoric temporary habitation sites, and five (5) historic sites, including three (3) buildings, one (1) shed remains and one (1) historic trail (Table 1).

Table 1. Previous Cultural Resources Identified in the E Reservoir SCIC Records Search 1-mile buffer.

P-Number	Trinomial	Era	Site Type	In/Out Current APE
<i>Outside the Project APE</i>				
P-37-000660	CA-SDI-000660	Prehistoric	Temporary Habitation	Out
P-37-000661	CA-SDI-000661	Prehistoric	Temporary Habitation	Out
P-37-018800	CA-SDI-015675	Historic	Mining Shed Remains	Out
P-37-018801	CA-SDI-015676	Historic	Trail	Out
P-37-028765	-	Historic	Residential Structure	Out
P-37-028767	-	Historic	Residential Structure	Out
P-37-028768	-	Historic	Barn/Farm Structure	Out

SCIC records also indicated that a total of twenty (20) technical studies have been conducted within the 1-mile records search area. Only two (2) of those previous technical studies (report sd-11228: *Historic Resource Survey, A Project of the City of Vista, California* [Marben-Laird 1987]

Mr. Keppler

Subject: *Cultural Resources Report for the Vista Irrigation District E Reservoir Replacement and Pump Station Project, City of Vista, San Diego County, California*

and SD-11524: *A Cultural Resources Evaluation for the Vista and Buena Sanitation District 2007 Sewer Master Plan Update [Smith 2007]*) cover or intersect the current Project APE.

Table 2. Previous Cultural Studies Identified in the SCIC E Reservoir Records Search 1-mile buffer.

Report I.D.	Title	Author	Year
<i>Reports Covering or Intersecting the APE</i>			
SD-11228	HISTORIC RESOURCE SURVEY, A PROJECT OF THE CITY OF VISTA, CALIFORNIA	MARBEN-LAIRD ASSOCIATES	1987
SD-11524	A CULTURAL RESOURCES EVALUATION FOR THE VISTA AND BUENA SANITATION DISTRICT 2007 SEWER MASTER PLAN UPDATE	BRIAN F. SMITH AND ASSOCIATES	2007
<i>Reports Outside of the APE</i>			
SD-07800	ARCHAEOLOGICAL ASSESSMENT OF THE 5.4 ACRE T&T RANCH LOCATED AT 1943 CAMINO LOMA VERDE IN VISTA, SAN DIEGO COUNTY	ROBERT WHITE	1991
SD-01601	AN ARCHAEOLOGICAL ASSESSMENT OF A 2+/- ACRE PARCEL LOCATED AT 2057 CATALINA AVENUE, VISTA, SAN DIEGO COUNTY	Archaeological Associates, Ltd.	1990
SD-01988	CULTURAL RESOURCE SURVEY OF THE KOYL/VALE TERRACE SUBDIVISION, VISTA, CALIFORNIA	ERC Environmental and Energy Services Company	1990
SD-02313	ARCHAEOLOGICAL SURVEY OF THE WALDENMAYER SUBDIVISION PROJECT, CITY OF VISTA	BRIAN F. SMITH AND ASSOCIATES	1990
SD-04585	DRAFT ENVIRONMENTAL IMPACT REPORT JAUDI-LUNDBERG GENERAL PLAN AMENDMENT NORTH COUNTY METROPOLITAN PLANNING AREA	BROWNE & VOGT	1985
SD-02579	HISTORICAL/ARCHAEOLOGICAL SURVEY REPORT FOR SAN MARCOS MOUNTAIN NORTH RESEVOIRS	GALLEGOS AND ASOCIATES	1992
SD-03822	CULTURAL REOURCE SURVEY AND ASSESSMENT OF A 386-ACRE PARCEL IN THE SAN MARCOS MOUNTAINS, NEAR VISTA, SAN DIEGO COUNTY, CALIFORNIA	PROFESSIONAL ARCHAEOLOGICAL SERVICES	1999
SD-09185	CULTURAL RESOURCE SURVEY FOR GRANDVIEW TENTATIVE SUBDIVISION MAP	AFFINIS	2004
SD-07823	CULTURAL RESOURCES SURVEY FOR THE HUNTALAS MIDDLE SCHOOL, SITE NUMBER 8 PROJECT	ASM AFFILIATES	2000
SD-08494	NEGATIVE CULTURAL RESOURCES SURVEY REPORT FOR WALDMAN SUBDIVISION-TM 5320; LOG NO. 3-08-033; APN 179-120-59	GAIL WRIGHT	2003
SD-09608	ARCHAEOLOGICAL RESOURCES SURVEY, EDGEHILL SUBDIVISION (WILLOWEN RIDGE), VISTA, SAN DIEGO COUNTY, CALIFORNIA	AFFINIS	2005

Mr. Keppler

Subject: Cultural Resources Report for the Vista Irrigation District E Reservoir Replacement and Pump Station Project, City of Vista, San Diego County, California

Report I.D.	Title	Author	Year
SD-10420	SAN CLEMENTE AVENUE ARCHAEOLOGY (AFFINIS JOB 1830)	AFFINIS	2003
SD-11382	ARCHAEOLOGICAL RESOURCES SURVEY, SAN CLEMENTE AVENUE (SMITH) SUBDIVISION, VISTA, SAN DIEGO COUNTY, CALIFORNIA	AFFINIS	2007
SD-12059	ARCHAEOLOGICAL RESOURCES SURVEY, CATALINA AVENUE SUBDIVISION, VISTA, SAN DIEGO COUNTY, CALIFORNIA	AFFINIS	2008
SD-14140	ARCHAEOLOGICAL RECORDS SEARCH AND LITERATURE REVIEW, VALLECITOS WATER DISTRICT MASTER PLAN UPDATE SAN DIEGO COUNTY, CALIFORNIA	AFFINIS	2003
SD-15780	CULTURAL RESOURCE ASSESSMENT CLASS III INVENTORY, VERIZON WIRELES SERVICES, BRENGLE TERRACE FACILITY, CITY OF VISTA, SAN DIEGO COUNTY, CALIFORNIA	LSA Associates	2014
SD-16090	CULTURAL RESOURCES SURVEY SUNRISE CIRCLE / ENSITE #18542 (270233) 2317 FOOTHILL DRIVE VISTA, SAN DIEGO COUNTY, CALIFORNIA 92085 NE1/4 SE1/4 S21 T11S R3W	EBI Consulting	2014
SD-16440	CULTURAL RESOURCES SURVEY SUNRISE CIRCLE II/ENSITE #27139 (270233) 2245 FOOTHILL DRIVE, VISTA, SAN DIEGO COUNTY, CALIFORNIA 92084, SECTION 21 T11S R03W, EBI PROJECT NO. 6115005568	EBI Consulting	2015

Dudek’s archival research for the Project indicates that there is a low sensitivity for encountering potential subsurface archaeological deposits. No resources were identified in the Project APE, and only seven (7) resources are located within a 1-mile of the Project area, indicating a low volume of cultural resources in the vicinity. Modern and historic disturbances (e.g. water district and reservoir construction activities) have disturbed near-surface sediments throughout the Project APE. This disturbance suggests there is little to no potential to encounter unidentified significant cultural resources in the APE.

Native American Coordination

A letter requesting a search of the Sacred Lands File was sent to the NAHC on February 01, 2019. The NAHC responded February 06, 2019 indicating that Native American traditional cultural places have not previously recorded within 1-mile of the Project APE. The NAHC attached a list of Native American representatives to contact for more specific information that Tribal representatives may have that is not on file with the NAHC. Letters were sent to each of the representatives on February 07, 2019 for any additional information of resources that may be located in the Project APE.

Mr. Keppler

Subject: Cultural Resources Report for the Vista Irrigation District E Reservoir Replacement and Pump Station Project, City of Vista, San Diego County, California

To date, five (5) responses have been received for the current proposed project. On February 14, 2019, the Tribal Historic preservation office for the Agua Caliente Band of Cahuilla Indians responded the Project is out of their Tribe's Traditional Use Area and therefore they defer to other Tribes in the area once formal government-to-government consultation is initiated by the lead agency for this project.

On February 20, 2019 representatives of the Cultural Department for the Rincon Band of Luiseño Indians contacted Dudek and shared that the identified APE is within the Ancestral Territory of the Luiseño people, and is also within Rincon's specific area of Historic interest. While they did not have knowledge of cultural resources within or near the proposed Project area, this does not mean that none exist. They suggested archival research be conducted for the Project and that they were interested in participation in any survey.

A third response was received on February 20, 2019 from representatives of the Campo Band of Mission Indians, in which they responded that the Project area has a rich history for the Kumeyaay people and they request that a qualified Kumeyaay monitor be present for any cultural work and additional ground disturbing activities to ensure that Kumeyaay resources are not overlooked.

The fourth response was received by Dudek on March 12, 2019, from Clinton Linton, Cultural Resources Director, representing the Iipay Nation of Santa Ysabel. Mr. Linton states that, for the Project, Santa Ysabel defers to and supports the comments and requests of the San Luis Rey Band.

The fifth response was received on March 18, 2019, from Ray Teran, resources management, representing the Viejas Band of Kumeyaay Indians. Mr. Teran states that, for the Project, Viejas recommends that the San Pasqual Band of Mission Indians be notified of the project, they request that all NEPA/CEQA/NAGPRA laws be followed, and that San Pasqual be notified of any project changes and updates.

The NAHC results, Tribal outreach letters, and Tribal responses received by Dudek are provided in Appendix B.

Field Survey

Dudek archaeologist Scott Wolf conducted the pedestrian survey of the 1.88-acre Project APE on January 24, 2019. This survey was conducted to identify and record any cultural resources that may occur in the Project APE. The survey utilized standard archaeological procedures in accordance with Secretary of Interior's standards and guidelines for a cultural resources inventory. The survey consisted of systematic surface inspection of the Project APE. The ground surface was examined for prehistoric artifacts (e.g., flaked stone tools, tool-making debris, stone milling tools, ceramics,

Mr. Keppler

Subject: Cultural Resources Report for the Vista Irrigation District E Reservoir Replacement and Pump Station Project, City of Vista, San Diego County, California

fire-affected rock), soil discoloration that might indicate the presence of a cultural midden, soil depressions, features indicative of the current or former presence of structures or buildings (e.g., standing exterior walls, post holes, foundations), and historic artifacts (e.g., metal, glass, ceramics, building materials). Ground disturbances such as burrows, cut banks, and drainages were also visually inspected for exposed subsurface materials.

The majority of the APE terrain consists of a modestly sloping hillside with a moderately dense cover of mixed-grass scrub brush communities and landscaped trees and vegetation. However almost the entire APE has been disturbed and re-constructed from activities associated with the 1929 construction of the reservoir. The local bedrock exposures within the Project APE, are highly friable and considered of low suitability for use in prehistoric food processing. Evidence for buried cultural deposits was sought through inspection of natural or artificial erosion exposures, exposures from previous ground disturbances, and the spoils from rodent burrows.

SUMMARY AND MANAGEMENT RECOMMENDATIONS

The SCIC records indicate that no archaeological resources have been previously recorded within the Project APE. The NAHC Sacred Lands File search did not indicate that cultural resources are in the vicinity of the Project and subsequent tribal information requests have not yielded any responses to date which provide information or concerns about the Project site. Additionally, the Phase I cultural resources pedestrian survey of the Project APE was negative for archaeological resources. Therefore, no further cultural efforts or mitigation, including cultural construction monitoring, are recommended in support of implementation of the Vista Irrigation District E Reservoir Replacement and Pump Station Project.

Unanticipated Discovery of Cultural Resources

Due to the low potential for cultural resources in the APE, no further cultural work is recommended, including construction monitoring. However, a worker environmental awareness training program (WEAP) should be implemented at the construction kickoff meeting to inform workers of the cultural sensitivity of the general area and of the kinds of artifacts that are commonly found during construction in region. The WEAP training will also inform construction personnel on what to do in the event of a discovery.

In the unlikely event that archaeological materials are identified in the area during earth moving activities, work should be temporary halted in the vicinity and archaeologists consulted. A qualified archaeologist should be retained to assess any unanticipated discovery and evaluation efforts of said resource for CRHR and NRHP listing if required. If the discovery is potentially

Mr. Keppler

Subject: Cultural Resources Report for the Vista Irrigation District E Reservoir Replacement and Pump Station Project, City of Vista, San Diego County, California

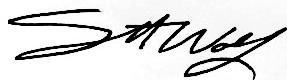
significant under CEQA, additional work such as preparation of an archaeological treatment plan and forma evaluation may be warranted. In accordance with the City General Plan, the first priority is to avoid impacts to significant archaeological resources and to place the resources in an open space easement. If avoidance is not feasible, then mitigation will be required.

Unanticipated Discovery of Human Remains

In accordance with Section 7050.5 of the California Health and Safety Code, if human remains are found, the County Coroner shall be notified within 24 hours of the discovery. No further excavation or disturbance of the site or any nearby area reasonably suspected to overlie adjacent remains shall occur until the County Coroner has determined, within two working days of notification of the discovery, the appropriate treatment and disposition of the human remains. If the remains are determined to be Native American, the Coroner shall notify the NAHC in Sacramento within 24 hours. In accordance with California Public Resources Code, Section 5097.98, the NAHC must immediately notify those persons it believes to be the most likely descended (MLD) from the deceased Native American. The MLD shall complete their inspection within 48 hours of being granted access to the site. The designated Native American representative would then determine, in consultation with the property owner, the disposition of the human remains.

Should you have any questions relating to this report and its findings please contact Scott Wolf (swolf@dudek.com) or Brad Comeau (bcomeau@dudek.com).

Respectfully Submitted,



Scott Wolf, B.S.
Archaeologist
Office: 760.479.4164
Email: swolf@dudek.com

*Att.: Figure 1, Regional Location Map
A, Confidential SCIC Records Search Confirmation
B, NAHC and Tribal Correspondence*

*cc: Micah Hale, Dudek
Scott Wolf, Dudek
Brad Comeau, Dudek*

Mr. Keppler

Subject: Cultural Resources Report for the Vista Irrigation District E Reservoir Replacement and Pump Station Project, City of Vista, San Diego County, California

REFERENCES

City of Vista, 2011. City of Vista General Plan 2030. City of Vista. Webpage located @ <https://www.cityofvista.com/services/city-departments/community-development/building-planning-permits-applications/vista-general-plan-2030>. Accessed March 12, 2019.

Frank and Dotter, 2019. *Historical Resources Technical Report for the E Reservoir Replacement and Pump Station Project. Assessor's Identification No. 174-240-33*. Report prepared by Dudek for the Vista Irrigation District, pending.

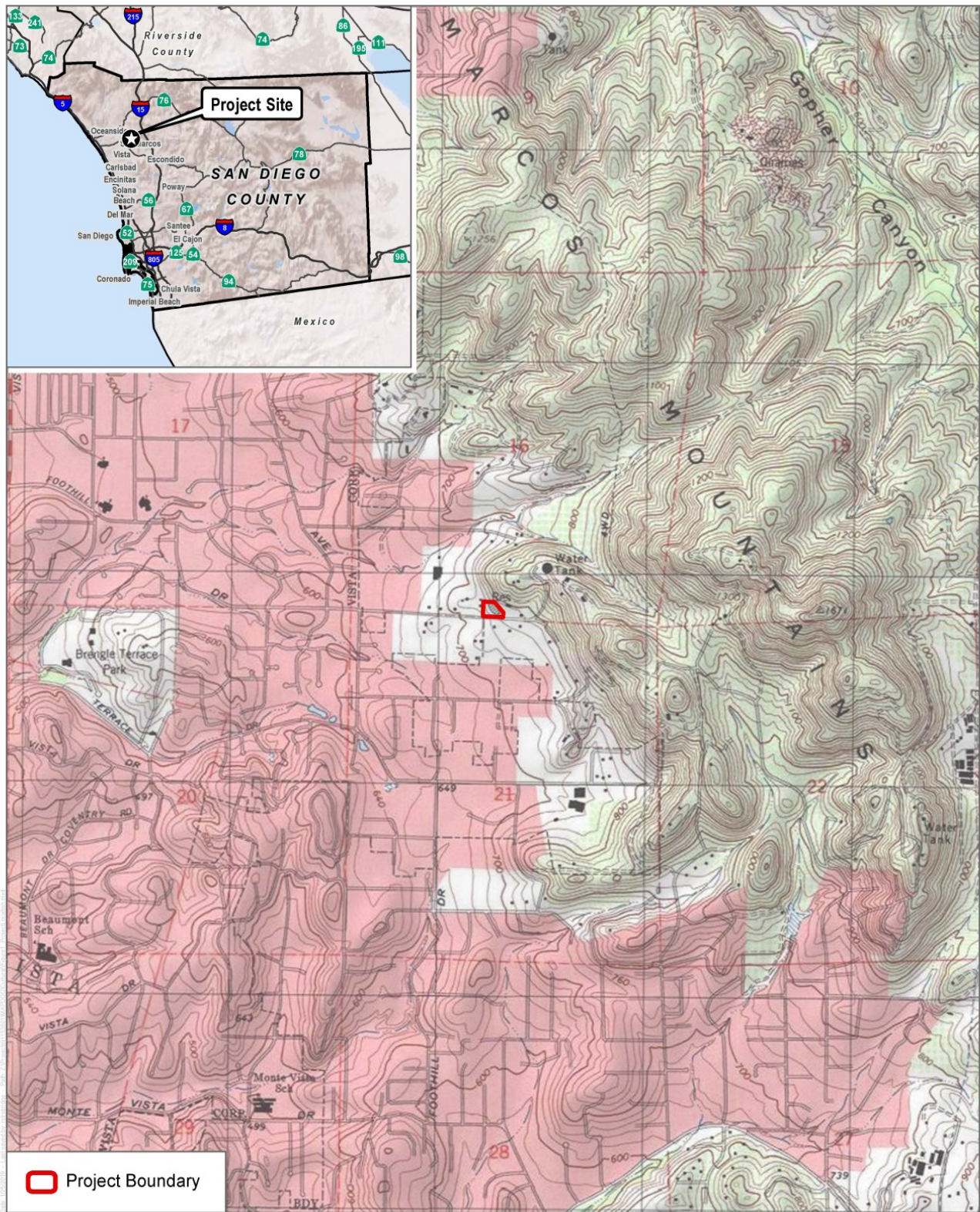
Mr. Keppler

Subject: Cultural Resources Report for the Vista Irrigation District E Reservoir Replacement and Pump Station Project, City of Vista, San Diego County, California

INTENTIONALLY LEFT BLANK

Mr. Keppler

Subject: Cultural Resources Report for the Vista Irrigation District E Reservoir Project.



SOURCE: USGS 7.5-Minute Series San Marcos Quadrangle

FIGURE 1

Project Location

Mr. Keppler

*Subject: Cultural Resources Report for the Vista Irrigation District E Reservoir Project,
City of Vista, San Diego County, California*

INTENTIONALLY LEFT BLANK

CONFIDENTIAL
APPENDIX A
SCIC Records Search Results

APPENDIX B
NAHC and Tribal Correspondence

February 01, 2019

NAHC Staff
Associate Government Program Analyst
Native American Heritage Commission

Subject: NAHC Sacred Lands File Records Search Request for the Vista Irrigation District E Reservoir Project, Vista, California

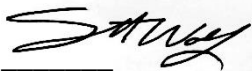
Dear NAHC Staff,

Dudek has been contracted to do a cultural resources Inventory for the Vista Irrigation District E Reservoir Project, City of Vista, California. This project location falls within the San Marcos United States Geological topological quadrangle map, located in Township 11S; Range 3 West; Section 16 and 21.

Dudek is requesting a NAHC search for any sacred sites or other Native American cultural resources that may fall within the proposed project location or a surrounding one-mile buffer. Please provide a Contact List with all Native American tribal representatives that may have traditional interests in this parcel or the surrounding search area. The results of this search can be faxed to 760-632-0164.

If you have any questions relating to this investigation, please contact me directly by email or phone.

Regards,



Scott Wolf, B.S.

Archaeologist

DUDEK

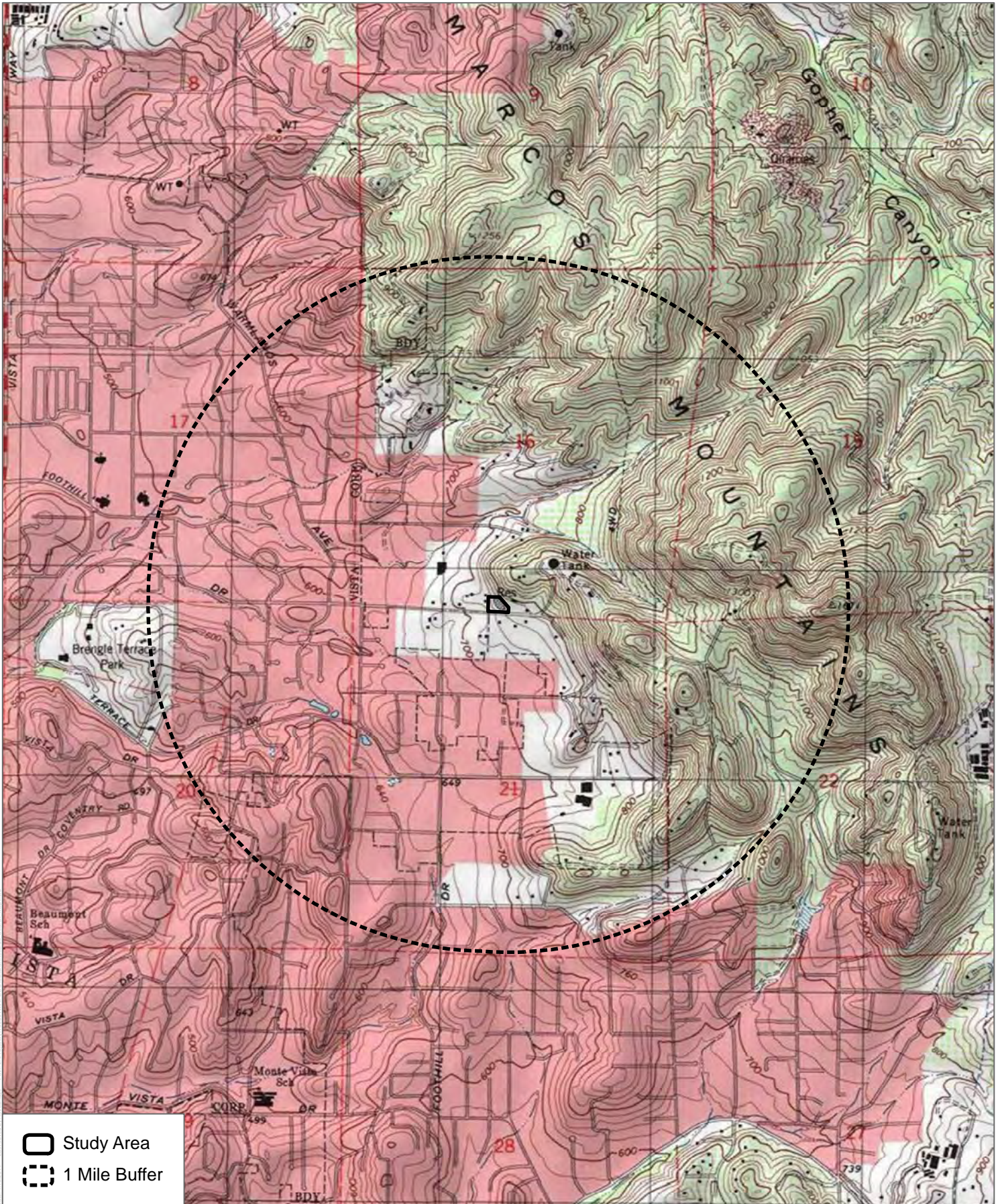
Phone: (760) 479-4164

Cell: (760) 942-8404

Email: swolf@dudek.com

Attachments:

Figure 1. SLF Records Search Request Map



NATIVE AMERICAN HERITAGE COMMISSION
Cultural and Environmental Department
1550 Harbor Blvd., Suite 100
West Sacramento, CA 95691
Phone: (916) 373-3710
Email: nahc@nahc.ca.gov
Website: <http://www.nahc.ca.gov>
Twitter: @CA_NAHC



February 6, 2019

Scott Wolf
Dudek

VIA Email to: swolf@dudek.com

RE: Vista Irrigation District E Reservoir Project, San Diego County

Dear Mr. Wolf:

A record search of the Native American Heritage Commission (NAHC) Sacred Lands File (SLF) was completed for the information you have submitted for the above referenced project. The results were negative. However, the absence of specific site information in the SLF does not indicate the absence of cultural resources in any project area. Other sources of cultural resources should also be contacted for information regarding known and recorded sites.

Attached is a list of Native American tribes who may also have knowledge of cultural resources in the project area. This list should provide a starting place in locating areas of potential adverse impact within the proposed project area. I suggest you contact all of those indicated; if they cannot supply information, they might recommend others with specific knowledge. By contacting all those listed, your organization will be better able to respond to claims of failure to consult with the appropriate tribe. If a response has not been received within two weeks of notification, the Commission requests that you follow-up with a telephone call or email to ensure that the project information has been received.

If you receive notification of change of addresses and phone numbers from tribes, please notify the NAHC. With your assistance, we can assure that our lists contain current information. If you have any questions or need additional information, please contact me at my email address: steven.quinn@nahc.ca.gov.

Sincerely,

A handwritten signature in blue ink that reads "Steven Quinn".

Steven Quinn
Associate Governmental Program Analyst

Attachment

**Native American Heritage Commission
Native American Contact List
San Diego County
2/6/2019**

**Agua Caliente Band of Cahuilla
Indians**

Jeff Grubbe, Chairperson
5401 Dinah Shore Drive
Palm Springs, CA, 92264
Phone: (760) 699 - 6800
Fax: (760) 699-6919

Cahuilla
Luiseno

lipay Nation of Santa Ysabel

Virgil Perez, Chairperson
P.O. Box 130
Santa Ysabel, CA, 92070
Phone: (760) 765 - 0845
Fax: (760) 765-0320

Diegueno

**Agua Caliente Band of Cahuilla
Indians**

Patricia Garcia-Plotkin, Director
5401 Dinah Shore Drive
Palm Springs, CA, 92264
Phone: (760) 699 - 6907
Fax: (760) 699-6924
ACBCI-THPO@aguacaliente.net

Cahuilla
Luiseno

lipay Nation of Santa Ysabel

Clint Linton, Director of Cultural
Resources
P.O. Box 507
Santa Ysabel, CA, 92070
Phone: (760) 803 - 5694
cjlinton73@aol.com

Diegueno

**Barona Group of the Capitan
Grande**

Edwin Romero, Chairperson
1095 Barona Road
Lakeside, CA, 92040
Phone: (619) 443 - 6612
Fax: (619) 443-0681
cloyd@barona-nsn.gov

Diegueno

Inaja-Cosmit Band of Indians

Rebecca Osuna, Chairperson
2005 S. Escondido Blvd.
Escondido, CA, 92025
Phone: (760) 737 - 7628
Fax: (760) 747-8568

Diegueno

**Campo Band of Diegueno
Mission Indians**

Ralph Goff, Chairperson
36190 Church Road, Suite 1
Campo, CA, 91906
Phone: (619) 478 - 9046
Fax: (619) 478-5818
rgoff@campo-nsn.gov

Diegueno

Jamul Indian Village

Erica Pinto, Chairperson
P.O. Box 612
Jamul, CA, 91935
Phone: (619) 669 - 4785
Fax: (619) 669-4817
epinto@jiv-nsn.gov

Diegueno

**Kwaaymii Laguna Band of
Mission Indians**

Carmen Lucas,
P.O. Box 775
Pine Valley, CA, 91962
Phone: (619) 709 - 4207

Kwaaymii
Diegueno

Ewiiapaayp Tribe

Michael Garcia, Vice Chairperson
4054 Willows Road
Alpine, CA, 91901
Phone: (619) 445 - 6315
Fax: (619) 445-9126
michaelg@leaningrock.net

Diegueno

**La Jolla Band of Luiseno
Indians**

Fred Nelson, Chairperson
22000 Highway 76
Pauma Valley, CA, 92061
Phone: (760) 742 - 3771

Luiseno

Ewiiapaayp Tribe

Robert Pinto, Chairperson
4054 Willows Road
Alpine, CA, 91901
Phone: (619) 445 - 6315
Fax: (619) 445-9126
wmicklin@leaningrock.net

Diegueno

This list is current only as of the date of this document. Distribution of this list does not relieve any person of statutory responsibility as defined in Section 7050.5 of the Health and Safety Code, Section 5097.94 of the Public Resource Section 5097.98 of the Public Resources Code.

This list is only applicable for contacting local Native Americans with regard to cultural resources assessment for the proposed Vista Irrigation District E Reservoir Project, San Diego County.

**Native American Heritage Commission
Native American Contact List
San Diego County
2/6/2019**

**La Posta Band of Diegueno
Mission Indians**

Javaughn Miller, Tribal
Administrator
P. O. Box 1120 Diegueno
Boulevard, CA, 91905
Phone: (619) 478 - 2113
Fax: (619) 478-2125
jmiller@LPtribe.net

Pala Band of Mission Indians

Shasta Gaughen, Tribal Historic
Preservation Officer
PMB 50, 35008 Pala Temecula Cupeno
Rd. Luiseno
Pala, CA, 92059
Phone: (760) 891 - 3515
Fax: (760) 742-3189
sgaughen@palatribe.com

**La Posta Band of Diegueno
Mission Indians**

Gwendolyn Parada, Chairperson
P. O. Box 1120 Diegueno
Boulevard, CA, 91905
Phone: (619) 478 - 2113
Fax: (619) 478-2125
LP13boots@aol.com

Pauma Band of Luiseno Indians

Temet Aguilar, Chairperson
P.O. Box 369 Luiseno
Pauma Valley, CA, 92061
Phone: (760) 742 - 1289
Fax: (760) 742-3422
bennaecalac@aol.com

**Manzanita Band of Kumeyaay
Nation**

Angela Elliott Santos, Chairperson
P.O. Box 1302 Diegueno
Boulevard, CA, 91905
Phone: (619) 766 - 4930
Fax: (619) 766-4957

**Pechanga Band of Luiseno
Indians**

Paul Macarro, Cultural Resources
Coordinator
P.O. Box 1477 Luiseno
Temecula, CA, 92593
Phone: (951) 770 - 6306
Fax: (951) 506-9491
pmacarro@pechanga-nsn.gov

**Mesa Grande Band of Diegueno
Mission Indians**

Michael Linton, Chairperson
P.O Box 270 Diegueno
Santa Ysabel, CA, 92070
Phone: (760) 782 - 3818
Fax: (760) 782-9092
mesagrandeband@msn.com

**Pechanga Band of Luiseno
Indians**

Mark Macarro, Chairperson
P.O. Box 1477 Luiseno
Temecula, CA, 92593
Phone: (951) 770 - 6000
Fax: (951) 695-1778
epreston@pechanga-nsn.gov

**Mesa Grande Band of Diegueno
Mission Indians**

Mario Morales, Cultural
Resources Representative
PMB 366 35008 Pala Temecula Diegueno
Rd.
Pala, CA, 92059
Phone: (760) 622 - 1336

Rincon Band of Luiseno Indians

Bo Mazzetti, Chairperson
One Government Center Lane Luiseno
Valley Center, CA, 92082
Phone: (760) 749 - 1051
Fax: (760) 749-5144
bomazzetti@aol.com

This list is current only as of the date of this document. Distribution of this list does not relieve any person of statutory responsibility as defined in Section 7050.5 of the Health and Safety Code, Section 5097.94 of the Public Resource Section 5097.98 of the Public Resources Code.

This list is only applicable for contacting local Native Americans with regard to cultural resources assessment for the proposed Vista Irrigation District E Reservoir Project, San Diego County.

**Native American Heritage Commission
Native American Contact List
San Diego County
2/6/2019**

Rincon Band of Luiseno Indians

Jim McPherson, Tribal Historic
Preservation Officer
One Government Center Lane Luiseno
Valley Center, CA, 92082
Phone: (760) 749 - 1051
Fax: (760) 749-5144
vwhipple@rincontribe.org

**Soboba Band of Luiseno
Indians**

Scott Cozart, Chairperson
P. O. Box 487 Cahuilla
San Jacinto, CA, 92583 Luiseno
Phone: (951) 654 - 2765
Fax: (951) 654-4198
jontiveros@soboba-nsn.gov

**San Luis Rey Band of Mission
Indians**

San Luis Rey, Tribal Council
1889 Sunset Drive Luiseno
Vista, CA, 92081
Phone: (760) 724 - 8505
Fax: (760) 724-2172
cjmojado@slrmissionindians.org

**Soboba Band of Luiseno
Indians**

Joseph Ontiveros, Cultural
Resource Department
P.O. BOX 487 Cahuilla
San Jacinto, CA, 92581 Luiseno
Phone: (951) 663 - 5279
Fax: (951) 654-4198
jontiveros@soboba-nsn.gov

**San Luis Rey Band of Mission
Indians**

1889 Sunset Drive Luiseno
Vista, CA, 92081
Phone: (760) 724 - 8505
Fax: (760) 724-2172
cjmojado@slrmissionindians.org

**Sycuan Band of the Kumeyaay
Nation**

Cody J. Martinez, Chairperson
1 Kwaaypaay Court Kumeyaay
El Cajon, CA, 92019
Phone: (619) 445 - 2613
Fax: (619) 445-1927
ssilva@sycuan-nsn.gov

**San Pasqual Band of Diegueno
Mission Indians**

John Flores, Environmental
Coordinator
P. O. Box 365 Diegueno
Valley Center, CA, 92082
Phone: (760) 749 - 3200
Fax: (760) 749-3876
johnf@sanpasqualtribe.org

**Sycuan Band of the Kumeyaay
Nation**

Lisa Haws, Cultural Resources
Manager
1 Kwaaypaay Court Kumeyaay
El Cajon, CA, 92019
Phone: (619) 312 - 1935
lhaws@sycuan-nsn.gov

**San Pasqual Band of Diegueno
Mission Indians**

Allen Lawson, Chairperson
P.O. Box 365 Diegueno
Valley Center, CA, 92082
Phone: (760) 749 - 3200
Fax: (760) 749-3876
allenl@sanpasqualtribe.org

**Viejas Band of Kumeyaay
Indians**

Robert Welch, Chairperson
1 Viejas Grade Road Diegueno
Alpine, CA, 91901
Phone: (619) 445 - 3810
Fax: (619) 445-5337
jhagen@viejas-nsn.gov

This list is current only as of the date of this document. Distribution of this list does not relieve any person of statutory responsibility as defined in Section 7050.5 of the Health and Safety Code, Section 5097.94 of the Public Resource Section 5097.98 of the Public Resources Code.

This list is only applicable for contacting local Native Americans with regard to cultural resources assessment for the proposed Vista Irrigation District E Reservoir Project, San Diego County.

**Native American Heritage Commission
Native American Contact List
San Diego County
2/6/2019**

***Viejas Band of Kumeyaay
Indians***

Julie Hagen,
1 Viejas Grade Road
Alpine, CA, 91901
Phone: (619) 445 - 3810
Fax: (619) 445-5337
jhagen@viejas-nsn.gov

Diegueno

This list is current only as of the date of this document. Distribution of this list does not relieve any person of statutory responsibility as defined in Section 7050.5 of the Health and Safety Code, Section 5097.94 of the Public Resource Section 5097.98 of the Public Resources Code.

This list is only applicable for contacting local Native Americans with regard to cultural resources assessment for the proposed Vista Irrigation District E Reservoir Project, San Diego County.

DUDEK

Mr. Jeff Grubbe, Chairperson
Agua Caliente Band of Cahuilla Indians
5401 Dinah Shore Drive
Palm Springs, CA 92262

Subject: Information Request for the Vista Irrigation District E Reservoir Project, City of Vista, California

Dear Mr. Grubbe,

Dudek is contracted to conduct a Phase I cultural resources inventory in support of the Vista Irrigation District E Reservoir Project, located in the City of Vista, San Diego County, California. The Project proposes redesign and re-development of Vista Irrigation District's (VID) E Reservoir. The Project APE is comprised of 1.88 acre of land located at 2258 Edgehill Street, Vista, Township 11 South, Range 3 West; Section 16 of the San Marcos, CA 7.5' United States Geological Survey (USGS) topographic quadrangle map (1968) (Figure 1). The VID has come to the determination that the E Reservoir has reached the end of its useful life and will be replaced with a new reservoir and further equipped with a new pump station. The new reservoir and pump station will provide the District with increased operational storage and flexibility to the surrounding community.

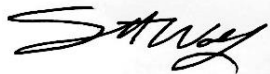
The California Native American Heritage Commission conducted a Sacred Lands File search of the property and surrounding area. As a result, Native American cultural resources were not identified by the NAHC, meaning that no resources are known to exist within one mile of the project APE. Nonetheless, the NAHC recommended that we contact you regarding your knowledge of the presence of cultural resources that may be impacted by this project.

If you have any knowledge of cultural resources that may exist within or near the project area, please contact me directly at (760) 429-8404 or swolf@dudek.com at your earliest convenience.

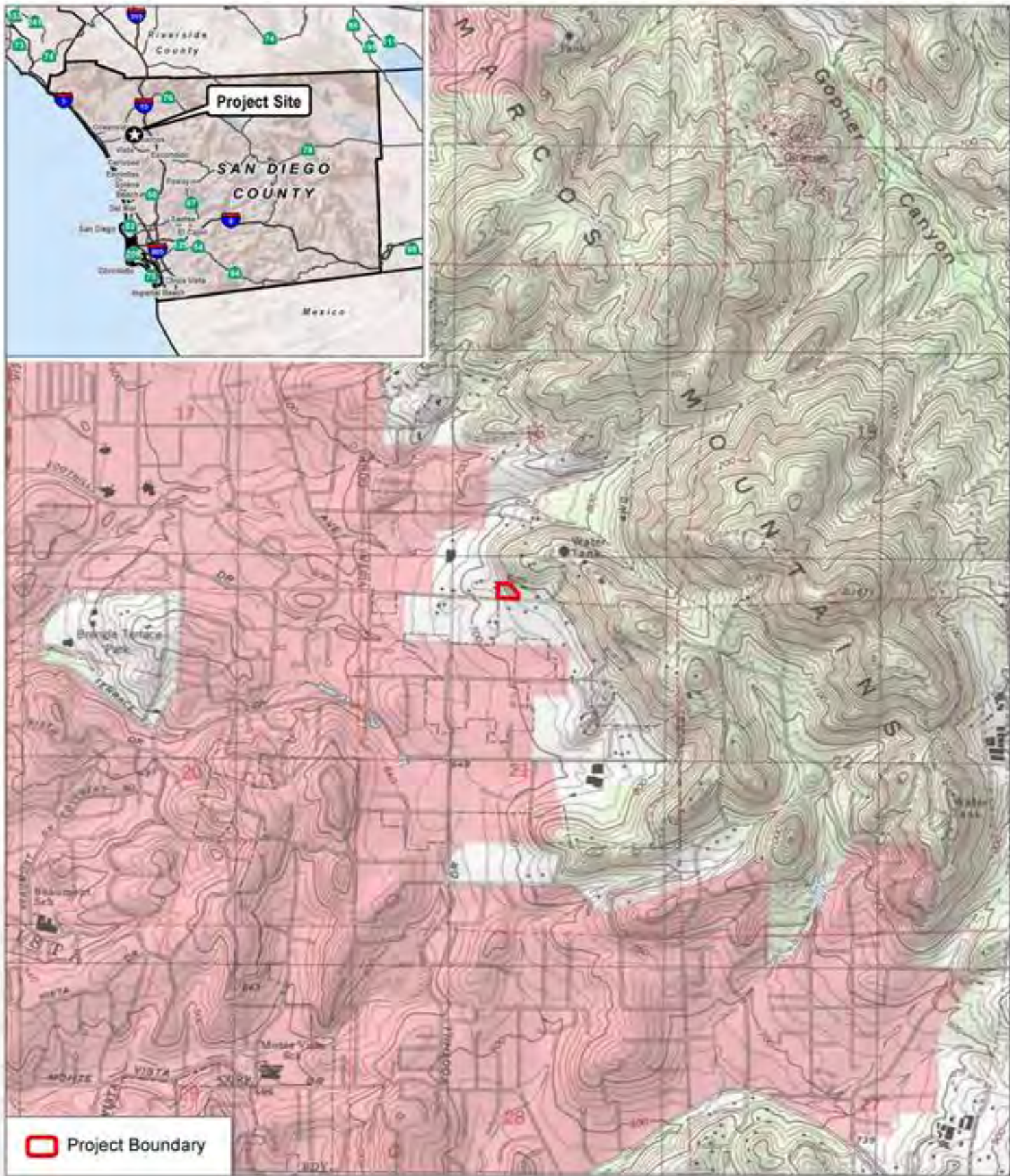
Please note that this letter does not constitute Assembly Bill (AB) 52 notification or initiation of consultation. AB 52 is a process between the lead agency and California Native American Tribes concerning potential impacts to tribal cultural resources. Tribes that wish to be notified of projects for the purposes of AB 52 must contact the lead agency in writing (pursuant to Public Resources Code Section 21080.3.1(b)).

Thank you for your assistance.

Sincerely,



Scott Wolf
Dudek Archaeologist
Swolf@dudek.com
760-479-4164 Office
760-429-8404 Cell



SOURCE: USGS 7.5-Minute Series San Marcos Quadrangle

FIGURE 1

Project Location

Vista E Reservoir Replacement Project



DUDEK

Ms. Patricia Garcia, Tribal Historic Preservation Officer
Agua Caliente Band of Cahuilla Indians
5401 Dinah Shore Drive
Palm Springs, CA 92262

Subject: Information Request for the Vista Irrigation District E Reservoir Project, City of Vista, California

Dear Ms. Garcia,

Dudek is contracted to conduct a Phase I cultural resources inventory in support of the Vista Irrigation District E Reservoir Project, located in the City of Vista, San Diego County, California. The Project proposes redesign and re-development of Vista Irrigation District's (VID) E Reservoir. The Project APE is comprised of 1.88 acre of land located at 2258 Edgehill Street, Vista, Township 11 South, Range 3 West; Section 16 of the San Marcos, CA 7.5' United States Geological Survey (USGS) topographic quadrangle map (1968) (Figure 1). The VID has come to the determination that the E Reservoir has reached the end of its useful life and will be replaced with a new reservoir and further equipped with a new pump station. The new reservoir and pump station will provide the District with increased operational storage and flexibility to the surrounding community.

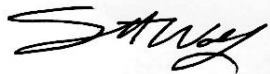
The California Native American Heritage Commission conducted a Sacred Lands File search of the property and surrounding area. As a result, Native American cultural resources were not identified by the NAHC, meaning that no resources are known to exist within one mile of the project APE. Nonetheless, the NAHC recommended that we contact you regarding your knowledge of the presence of cultural resources that may be impacted by this project.

If you have any knowledge of cultural resources that may exist within or near the project area, please contact me directly at (760) 429-8404 or swolf@dudek.com at your earliest convenience.

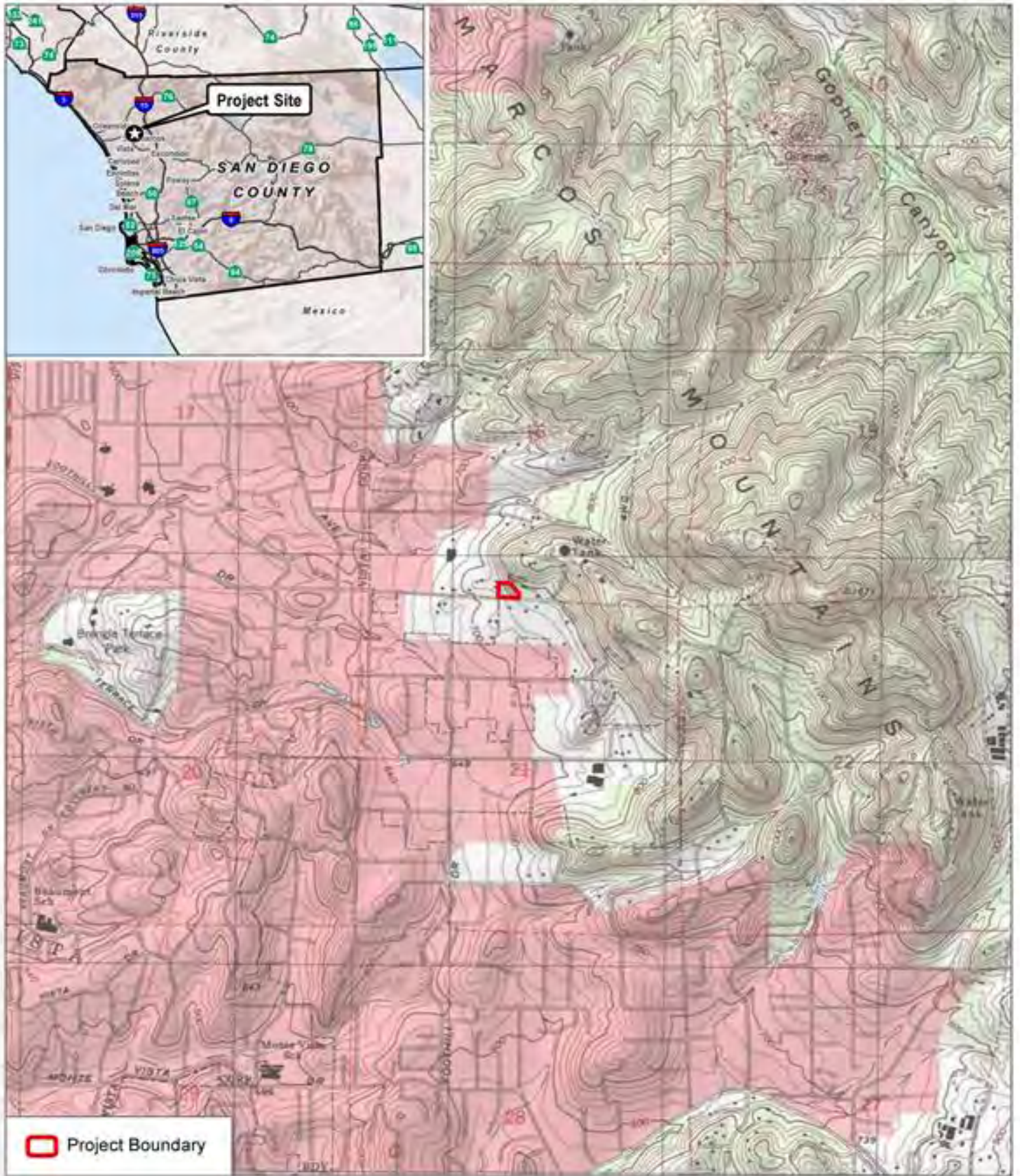
Please note that this letter does not constitute Assembly Bill (AB) 52 notification or initiation of consultation. AB 52 is a process between the lead agency and California Native American Tribes concerning potential impacts to tribal cultural resources. Tribes that wish to be notified of projects for the purposes of AB 52 must contact the lead agency in writing (pursuant to Public Resources Code Section 21080.3.1(b)).

Thank you for your assistance.

Sincerely,



Scott Wolf
Dudek Archaeologist
Swolf@dudek.com
760-479-4164 Office
760-429-8404 Cell



SOURCE: USGS 7.5-Minute Series San Marcos Quadrangle

FIGURE 1
Project Location

DUDEK

Mr. Edwin (Thorpe) Romero, Chairperson
Barona Group of the Capitan Grande
1095 Barona Road
Lakeside, CA 92040

Subject: Information Request for the Vista Irrigation District E Reservoir Project, City of Vista, California

Dear Mr. Romero,

Dudek is contracted to conduct a Phase I cultural resources inventory in support of the Vista Irrigation District E Reservoir Project, located in the City of Vista, San Diego County, California. The Project proposes redesign and re-development of Vista Irrigation District's (VID) E Reservoir. The Project APE is comprised of 1.88 acre of land located at 2258 Edgehill Street, Vista, Township 11 South, Range 3 West; Section 16 of the San Marcos, CA 7.5' United States Geological Survey (USGS) topographic quadrangle map (1968) (Figure 1). The VID has come to the determination that the E Reservoir has reached the end of its useful life and will be replaced with a new reservoir and further equipped with a new pump station. The new reservoir and pump station will provide the District with increased operational storage and flexibility to the surrounding community.

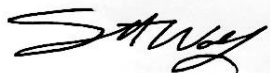
The California Native American Heritage Commission conducted a Sacred Lands File search of the property and surrounding area. As a result, Native American cultural resources were not identified by the NAHC, meaning that no resources are known to exist within one mile of the project APE. Nonetheless, the NAHC recommended that we contact you regarding your knowledge of the presence of cultural resources that may be impacted by this project.

If you have any knowledge of cultural resources that may exist within or near the project area, please contact me directly at (760) 429-8404 or swolf@dudek.com at your earliest convenience.

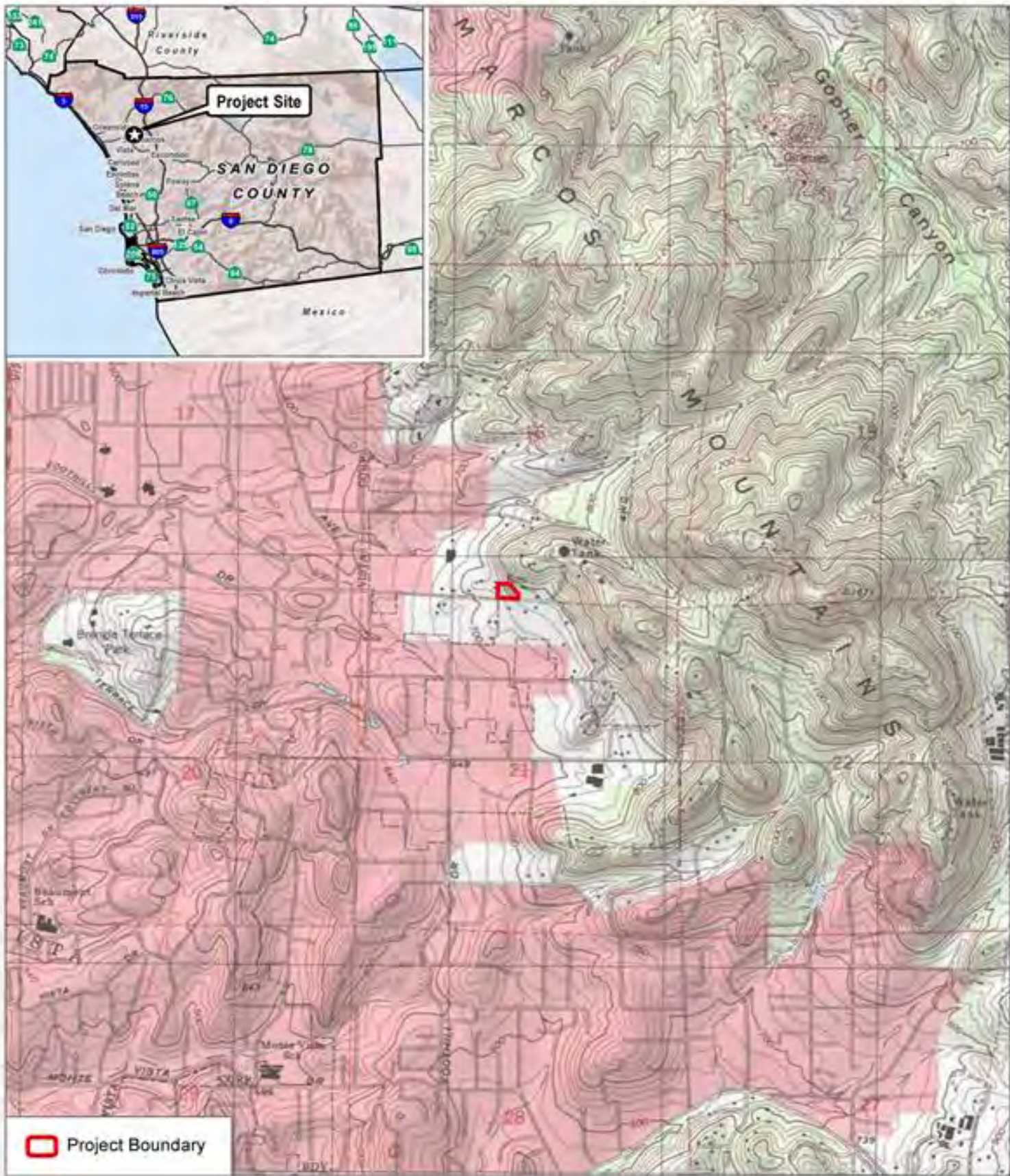
Please note that this letter does not constitute Assembly Bill (AB) 52 notification or initiation of consultation. AB 52 is a process between the lead agency and California Native American Tribes concerning potential impacts to tribal cultural resources. Tribes that wish to be notified of projects for the purposes of AB 52 must contact the lead agency in writing (pursuant to Public Resources Code Section 21080.3.1(b)).

Thank you for your assistance.

Sincerely,



Scott Wolf
Dudek Archaeologist
Swolf@dudek.com
760-479-4164 Office
760-429-8404 Cell



SOURCE: USGS 7.5-Minute Series San Marcos Quadrangle

FIGURE 1

Project Location

Vista E Reservoir Replacement Project

DUDEK



DUDEK

Mr. Ralph Goff, Chairperson
Campo Band of Mission Indians
36190 Church Road, Suite 1
Campo, CA 91906

Subject: Information Request for the Vista Irrigation District E Reservoir Project, City of Vista, California

Dear Mr. Goff,

Dudek is contracted to conduct a Phase I cultural resources inventory in support of the Vista Irrigation District E Reservoir Project, located in the City of Vista, San Diego County, California. The Project proposes redesign and re-development of Vista Irrigation District's (VID) E Reservoir. The Project APE is comprised of 1.88 acre of land located at 2258 Edgehill Street, Vista, Township 11 South, Range 3 West; Section 16 of the San Marcos, CA 7.5' United States Geological Survey (USGS) topographic quadrangle map (1968) (Figure 1). The VID has come to the determination that the E Reservoir has reached the end of its useful life and will be replaced with a new reservoir and further equipped with a new pump station. The new reservoir and pump station will provide the District with increased operational storage and flexibility to the surrounding community.

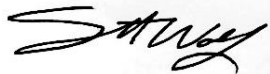
The California Native American Heritage Commission conducted a Sacred Lands File search of the property and surrounding area. As a result, Native American cultural resources were not identified by the NAHC, meaning that no resources are known to exist within one mile of the project APE. Nonetheless, the NAHC recommended that we contact you regarding your knowledge of the presence of cultural resources that may be impacted by this project.

If you have any knowledge of cultural resources that may exist within or near the project area, please contact me directly at (760) 429-8404 or swolf@dudek.com at your earliest convenience.

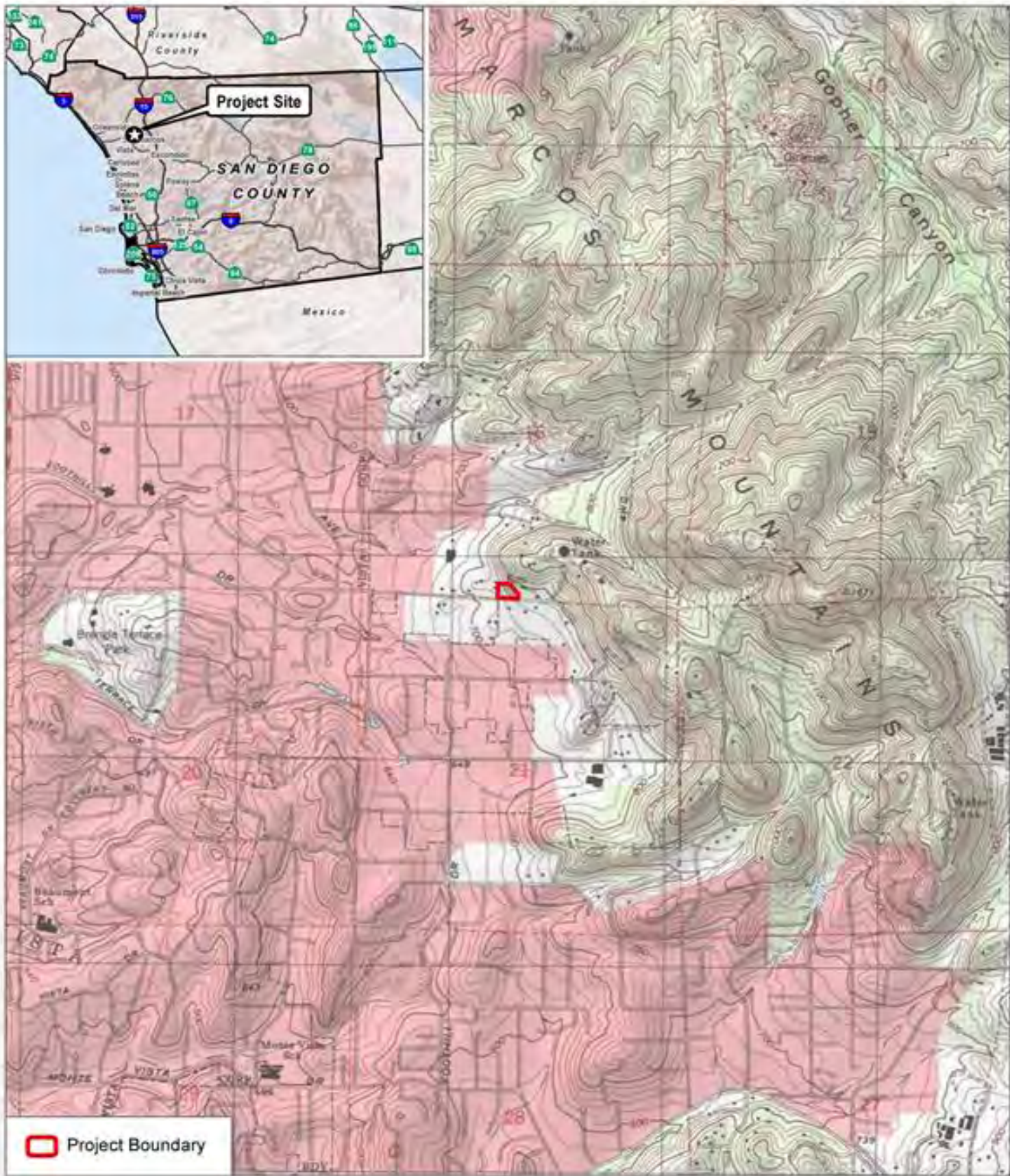
Please note that this letter does not constitute Assembly Bill (AB) 52 notification or initiation of consultation. AB 52 is a process between the lead agency and California Native American Tribes concerning potential impacts to tribal cultural resources. Tribes that wish to be notified of projects for the purposes of AB 52 must contact the lead agency in writing (pursuant to Public Resources Code Section 21080.3.1(b)).

Thank you for your assistance.

Sincerely,



Scott Wolf
Dudek Archaeologist
Swolf@dudek.com
760-479-4164 Office
760-429-8404 Cell



SOURCE: USGS 7.5-Minute Series San Marcos Quadrangle

FIGURE 1
Project Location

Vista E Reservoir Replacement Project

DUDEK

Mr. Robert Pinto, Sr., Chairperson
Ewiaapaayp Tribal Office
4054 Willow Rd.
Alpine, CA 91901

Subject: Information Request for the Vista Irrigation District E Reservoir Project, City of Vista, California

Dear Mr. Pinto, Sr.,

Dudek is contracted to conduct a Phase I cultural resources inventory in support of the Vista Irrigation District E Reservoir Project, located in the City of Vista, San Diego County, California. The Project proposes redesign and re-development of Vista Irrigation District's (VID) E Reservoir. The Project APE is comprised of 1.88 acre of land located at 2258 Edgehill Street, Vista, Township 11 South, Range 3 West; Section 16 of the San Marcos, CA 7.5' United States Geological Survey (USGS) topographic quadrangle map (1968) (Figure 1). The VID has come to the determination that the E Reservoir has reached the end of its useful life and will be replaced with a new reservoir and further equipped with a new pump station. The new reservoir and pump station will provide the District with increased operational storage and flexibility to the surrounding community.

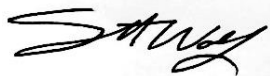
The California Native American Heritage Commission conducted a Sacred Lands File search of the property and surrounding area. As a result, Native American cultural resources were not identified by the NAHC, meaning that no resources are known to exist within one mile of the project APE. Nonetheless, the NAHC recommended that we contact you regarding your knowledge of the presence of cultural resources that may be impacted by this project.

If you have any knowledge of cultural resources that may exist within or near the project area, please contact me directly at (760) 429-8404 or swolf@dudek.com at your earliest convenience.

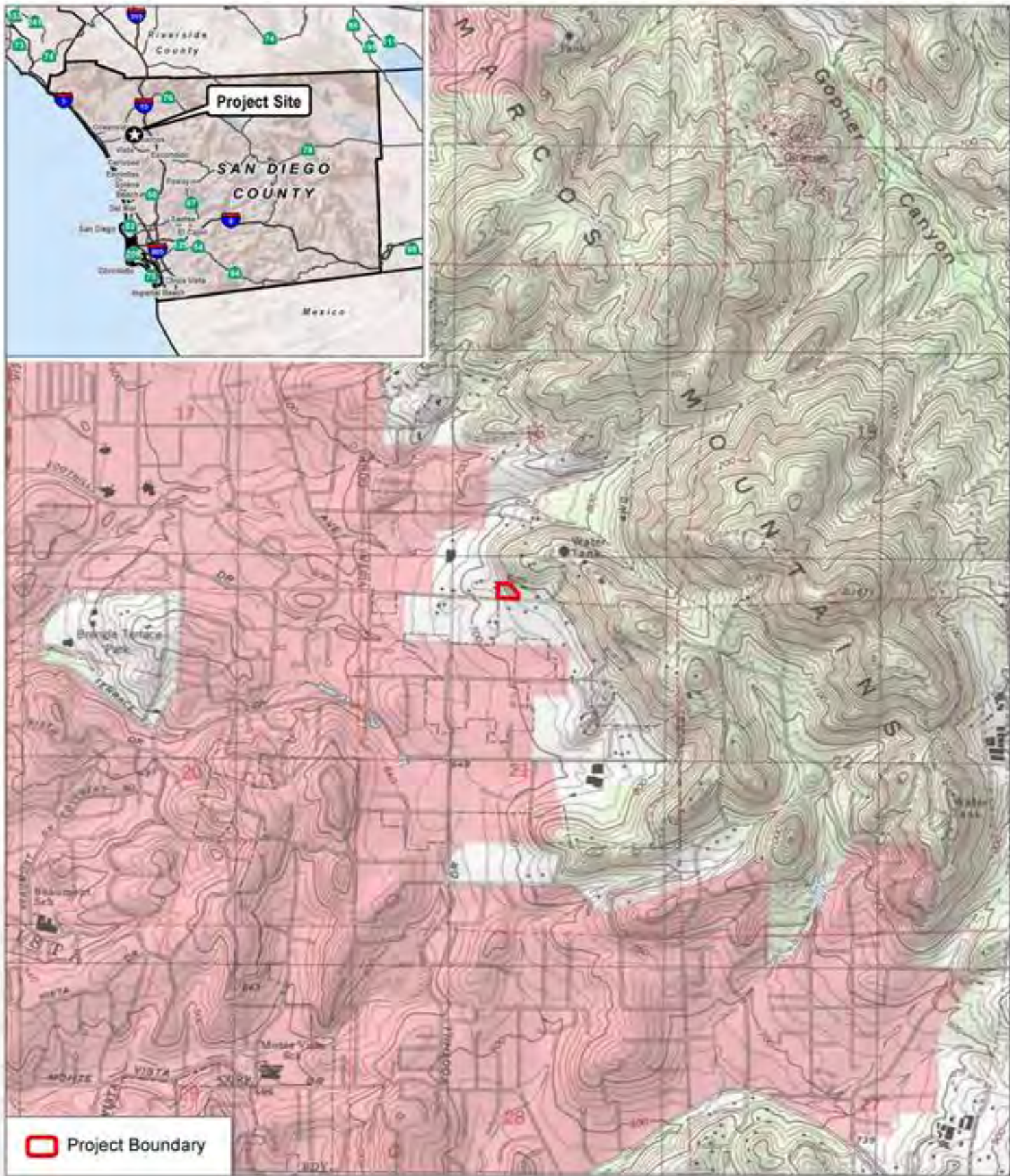
Please note that this letter does not constitute Assembly Bill (AB) 52 notification or initiation of consultation. AB 52 is a process between the lead agency and California Native American Tribes concerning potential impacts to tribal cultural resources. Tribes that wish to be notified of projects for the purposes of AB 52 must contact the lead agency in writing (pursuant to Public Resources Code Section 21080.3.1(b)).

Thank you for your assistance.

Sincerely,



Scott Wolf
Dudek Archaeologist
Swolf@dudek.com
760-479-4164 Office
760-429-8404 Cell



SOURCE: USGS 7.5-Minute Series San Marcos Quadrangle

FIGURE 1

Project Location

Vista E Reservoir Replacement Project

DUDEK



0 1,000 2,000 Feet

DUDEK

Mr. Michael Garcia, Vice Chairperson
Ewiiapaayp Tribal Office
4054 Willows Road
Alpine, CA 91901

Subject: Information Request for the Vista Irrigation District E Reservoir Project, City of Vista, California

Dear Mr. Garcia,

Dudek is contracted to conduct a Phase I cultural resources inventory in support of the Vista Irrigation District E Reservoir Project, located in the City of Vista, San Diego County, California. The Project proposes redesign and re-development of Vista Irrigation District's (VID) E Reservoir. The Project APE is comprised of 1.88 acre of land located at 2258 Edgehill Street, Vista, Township 11 South, Range 3 West; Section 16 of the San Marcos, CA 7.5' United States Geological Survey (USGS) topographic quadrangle map (1968) (Figure 1). The VID has come to the determination that the E Reservoir has reached the end of its useful life and will be replaced with a new reservoir and further equipped with a new pump station. The new reservoir and pump station will provide the District with increased operational storage and flexibility to the surrounding community.

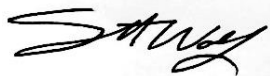
The California Native American Heritage Commission conducted a Sacred Lands File search of the property and surrounding area. As a result, Native American cultural resources were not identified by the NAHC, meaning that no resources are known to exist within one mile of the project APE. Nonetheless, the NAHC recommended that we contact you regarding your knowledge of the presence of cultural resources that may be impacted by this project.

If you have any knowledge of cultural resources that may exist within or near the project area, please contact me directly at (760) 429-8404 or swolf@dudek.com at your earliest convenience.

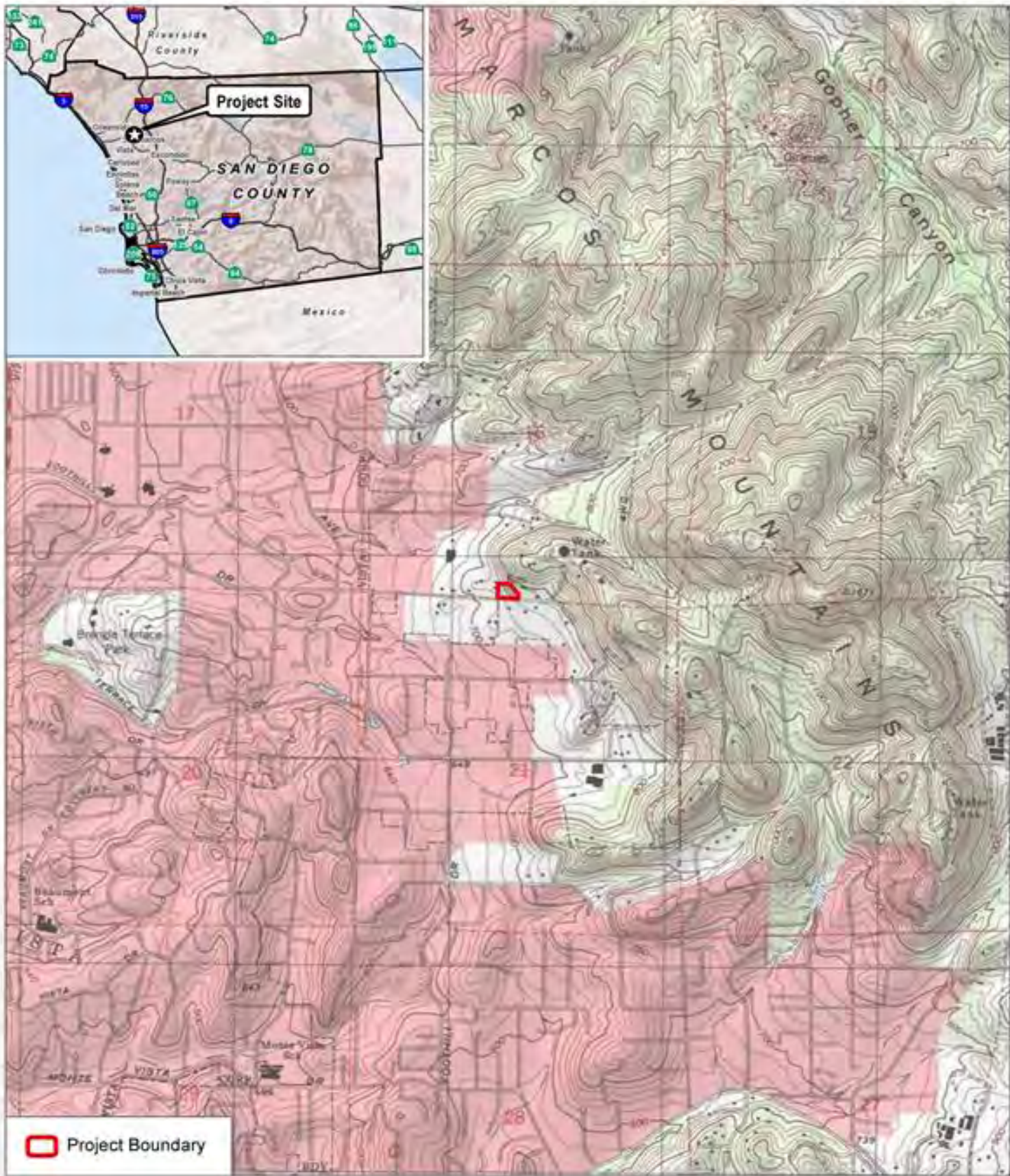
Please note that this letter does not constitute Assembly Bill (AB) 52 notification or initiation of consultation. AB 52 is a process between the lead agency and California Native American Tribes concerning potential impacts to tribal cultural resources. Tribes that wish to be notified of projects for the purposes of AB 52 must contact the lead agency in writing (pursuant to Public Resources Code Section 21080.3.1(b)).

Thank you for your assistance.

Sincerely,



Scott Wolf
Dudek Archaeologist
Swolf@dudek.com
760-479-4164 Office
760-429-8404 Cell



SOURCE: USGS 7.5-Minute Series San Marcos Quadrangle

FIGURE 1
Project Location

Vista E Reservoir Replacement Project

DUDEK

Mr. Virgil Perez, Chairperson
Iipay Nation of Santa Ysabel
P.O. Box 130
Santa Ysabel, CA 92070

Subject: Information Request for the Vista Irrigation District E Reservoir Project, City of Vista, California

Dear Mr. Perez,

Dudek is contracted to conduct a Phase I cultural resources inventory in support of the Vista Irrigation District E Reservoir Project, located in the City of Vista, San Diego County, California. The Project proposes redesign and re-development of Vista Irrigation District's (VID) E Reservoir. The Project APE is comprised of 1.88 acre of land located at 2258 Edgehill Street, Vista, Township 11 South, Range 3 West; Section 16 of the San Marcos, CA 7.5' United States Geological Survey (USGS) topographic quadrangle map (1968) (Figure 1). The VID has come to the determination that the E Reservoir has reached the end of its useful life and will be replaced with a new reservoir and further equipped with a new pump station. The new reservoir and pump station will provide the District with increased operational storage and flexibility to the surrounding community.

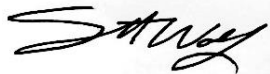
The California Native American Heritage Commission conducted a Sacred Lands File search of the property and surrounding area. As a result, Native American cultural resources were not identified by the NAHC, meaning that no resources are known to exist within one mile of the project APE. Nonetheless, the NAHC recommended that we contact you regarding your knowledge of the presence of cultural resources that may be impacted by this project.

If you have any knowledge of cultural resources that may exist within or near the project area, please contact me directly at (760) 429-8404 or swolf@dudek.com at your earliest convenience.

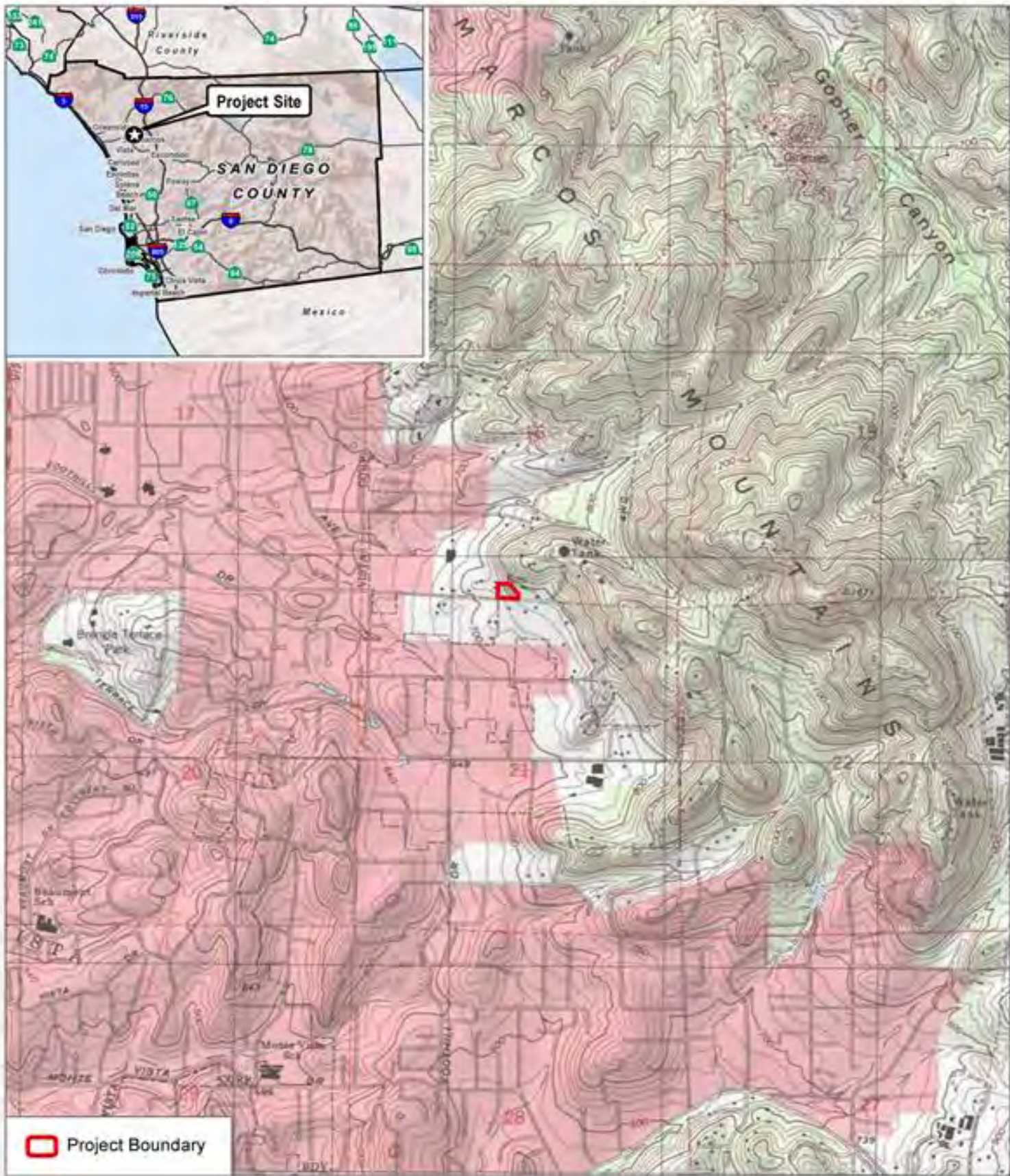
Please note that this letter does not constitute Assembly Bill (AB) 52 notification or initiation of consultation. AB 52 is a process between the lead agency and California Native American Tribes concerning potential impacts to tribal cultural resources. Tribes that wish to be notified of projects for the purposes of AB 52 must contact the lead agency in writing (pursuant to Public Resources Code Section 21080.3.1(b)).

Thank you for your assistance.

Sincerely,



Scott Wolf
Dudek Archaeologist
Swolf@dudek.com
760-479-4164 Office
760-429-8404 Cell



SOURCE: USGS 7.5-Minute Series San Marcos Quadrangle

FIGURE 1
Project Location

Vista E Reservoir Replacement Project

DUDEK

Ms. Rebecca Osuna, Chairperson
Inaja Band of Mission Indians
2005 S. Escondido Blvd.
Escondido, CA 92025

Subject: Information Request for the Vista Irrigation District E Reservoir Project, City of Vista, California

Dear Ms. Osuna,

Dudek is contracted to conduct a Phase I cultural resources inventory in support of the Vista Irrigation District E Reservoir Project, located in the City of Vista, San Diego County, California. The Project proposes redesign and re-development of Vista Irrigation District's (VID) E Reservoir. The Project APE is comprised of 1.88 acre of land located at 2258 Edgehill Street, Vista, Township 11 South, Range 3 West; Section 16 of the San Marcos, CA 7.5' United States Geological Survey (USGS) topographic quadrangle map (1968) (Figure 1). The VID has come to the determination that the E Reservoir has reached the end of its useful life and will be replaced with a new reservoir and further equipped with a new pump station. The new reservoir and pump station will provide the District with increased operational storage and flexibility to the surrounding community.


The California Native American Heritage Commission conducted a Sacred Lands File search of the property and surrounding area. As a result, Native American cultural resources were not identified by the NAHC, meaning that no resources are known to exist within one mile of the project APE. Nonetheless, the NAHC recommended that we contact you regarding your knowledge of the presence of cultural resources that may be impacted by this project.

If you have any knowledge of cultural resources that may exist within or near the project area, please contact me directly at (760) 429-8404 or swolf@dudek.com at your earliest convenience.

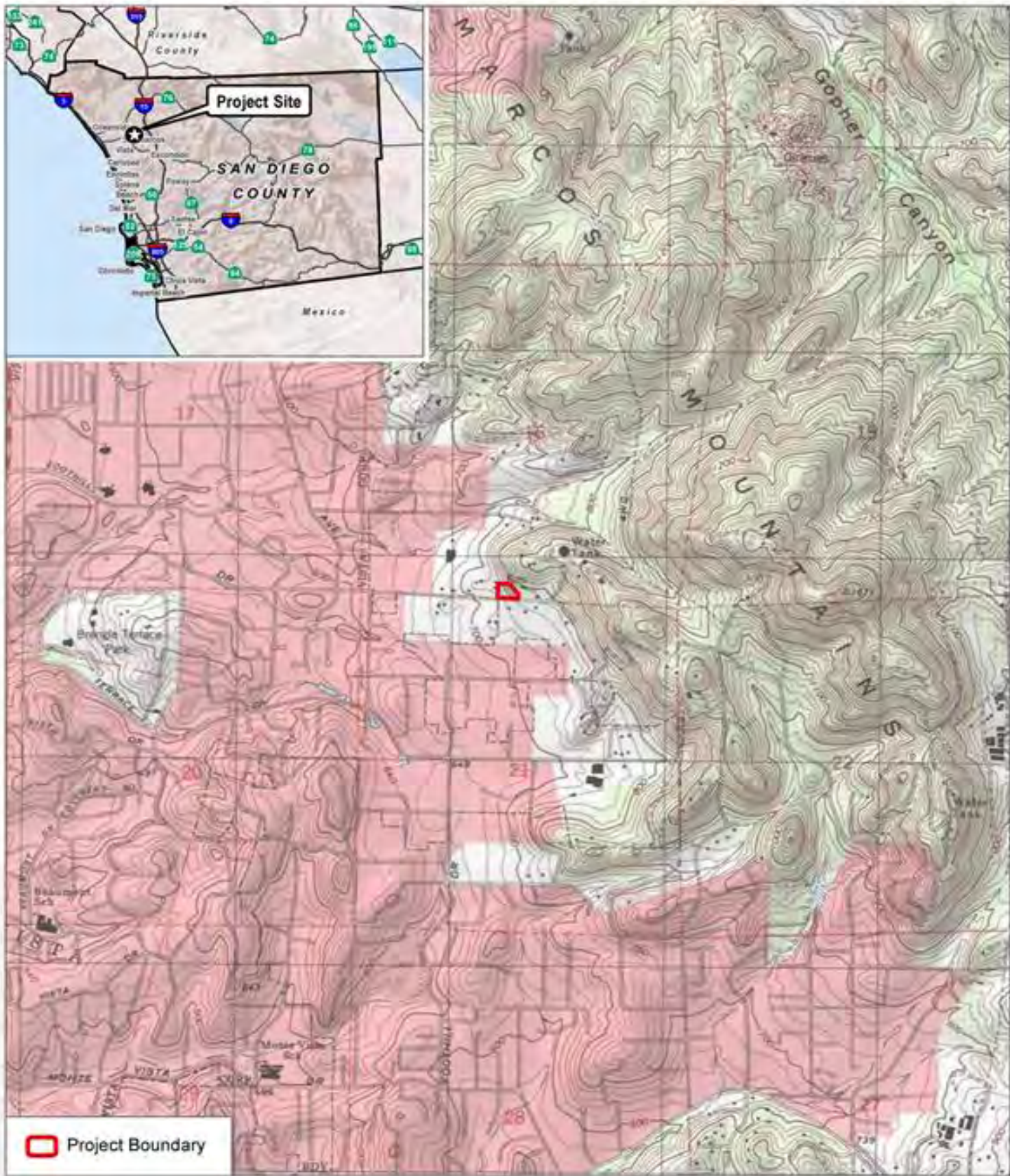
Please note that this letter does not constitute Assembly Bill (AB) 52 notification or initiation of consultation. AB 52 is a process between the lead agency and California Native American Tribes concerning potential impacts to tribal cultural resources. Tribes that wish to be notified of projects for the purposes of AB 52 must contact the lead agency in writing (pursuant to Public Resources Code Section 21080.3.1(b)).

Thank you for your assistance.

Sincerely,



Scott Wolf
Dudek Archaeologist
Swolf@dudek.com
760-479-4164 Office
760-429-8404 Cell



SOURCE: USGS 7.5-Minute Series San Marcos Quadrangle

FIGURE 1

Project Location

Vista E Reservoir Replacement Project

DUDEK



0 1,000 2,000 Feet

DUDEK

Mr. Clint Linton, Director of Cultural Resources
Ipay Nation of Santa Ysabel
P.O. Box 507
Santa Ysabel, CA 92070

Subject: Information Request for the Vista Irrigation District E Reservoir Project, City of Vista, California

Dear Mr. Linton,

Dudek is contracted to conduct a Phase I cultural resources inventory in support of the Vista Irrigation District E Reservoir Project, located in the City of Vista, San Diego County, California. The Project proposes redesign and re-development of Vista Irrigation District's (VID) E Reservoir. The Project APE is comprised of 1.88 acre of land located at 2258 Edgehill Street, Vista, Township 11 South, Range 3 West; Section 16 of the San Marcos, CA 7.5' United States Geological Survey (USGS) topographic quadrangle map (1968) (Figure 1). The VID has come to the determination that the E Reservoir has reached the end of its useful life and will be replaced with a new reservoir and further equipped with a new pump station. The new reservoir and pump station will provide the District with increased operational storage and flexibility to the surrounding community.


The California Native American Heritage Commission conducted a Sacred Lands File search of the property and surrounding area. As a result, Native American cultural resources were not identified by the NAHC, meaning that no resources are known to exist within one mile of the project APE. Nonetheless, the NAHC recommended that we contact you regarding your knowledge of the presence of cultural resources that may be impacted by this project.

If you have any knowledge of cultural resources that may exist within or near the project area, please contact me directly at (760) 429-8404 or swolf@dudek.com at your earliest convenience.

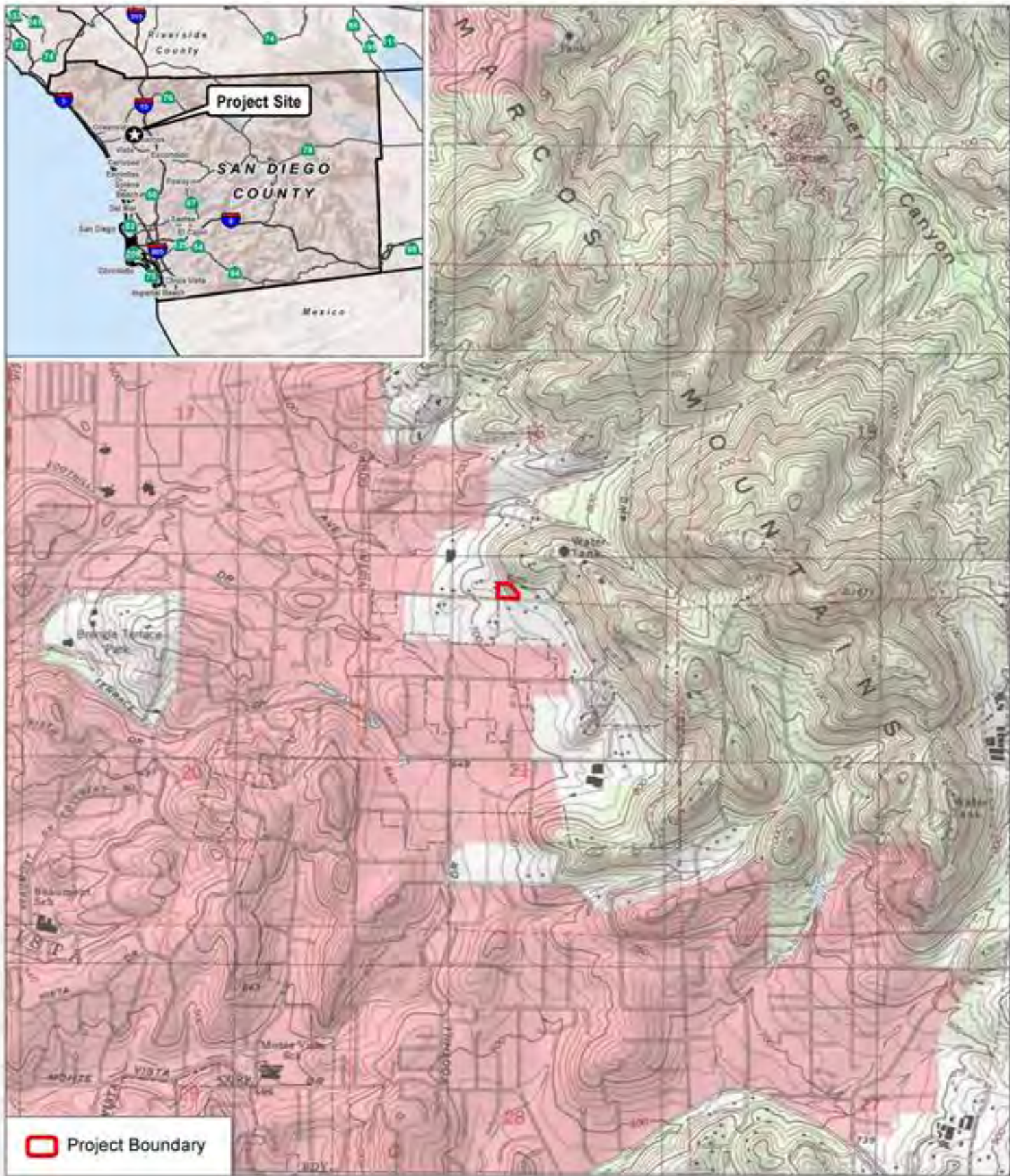
Please note that this letter does not constitute Assembly Bill (AB) 52 notification or initiation of consultation. AB 52 is a process between the lead agency and California Native American Tribes concerning potential impacts to tribal cultural resources. Tribes that wish to be notified of projects for the purposes of AB 52 must contact the lead agency in writing (pursuant to Public Resources Code Section 21080.3.1(b)).

Thank you for your assistance.

Sincerely,



Scott Wolf
Dudek Archaeologist
Swolf@dudek.com
760-479-4164 Office
760-429-8404 Cell



SOURCE: USGS 7.5-Minute Series San Marcos Quadrangle

FIGURE 1

Project Location

Vista E Reservoir Replacement Project



DUDEK

Ms. Erica Pinto, Chairperson
Jamul Indian Village
P.O. Box 612
Jamul, CA 91935

Subject: Information Request for the Vista Irrigation District E Reservoir Project, City of Vista, California

Dear Ms. Pinto,

Dudek is contracted to conduct a Phase I cultural resources inventory in support of the Vista Irrigation District E Reservoir Project, located in the City of Vista, San Diego County, California. The Project proposes redesign and re-development of Vista Irrigation District's (VID) E Reservoir. The Project APE is comprised of 1.88 acre of land located at 2258 Edgehill Street, Vista, Township 11 South, Range 3 West; Section 16 of the San Marcos, CA 7.5' United States Geological Survey (USGS) topographic quadrangle map (1968) (Figure 1). The VID has come to the determination that the E Reservoir has reached the end of its useful life and will be replaced with a new reservoir and further equipped with a new pump station. The new reservoir and pump station will provide the District with increased operational storage and flexibility to the surrounding community.


The California Native American Heritage Commission conducted a Sacred Lands File search of the property and surrounding area. As a result, Native American cultural resources were not identified by the NAHC, meaning that no resources are known to exist within one mile of the project APE. Nonetheless, the NAHC recommended that we contact you regarding your knowledge of the presence of cultural resources that may be impacted by this project.

If you have any knowledge of cultural resources that may exist within or near the project area, please contact me directly at (760) 429-8404 or swolf@dudek.com at your earliest convenience.

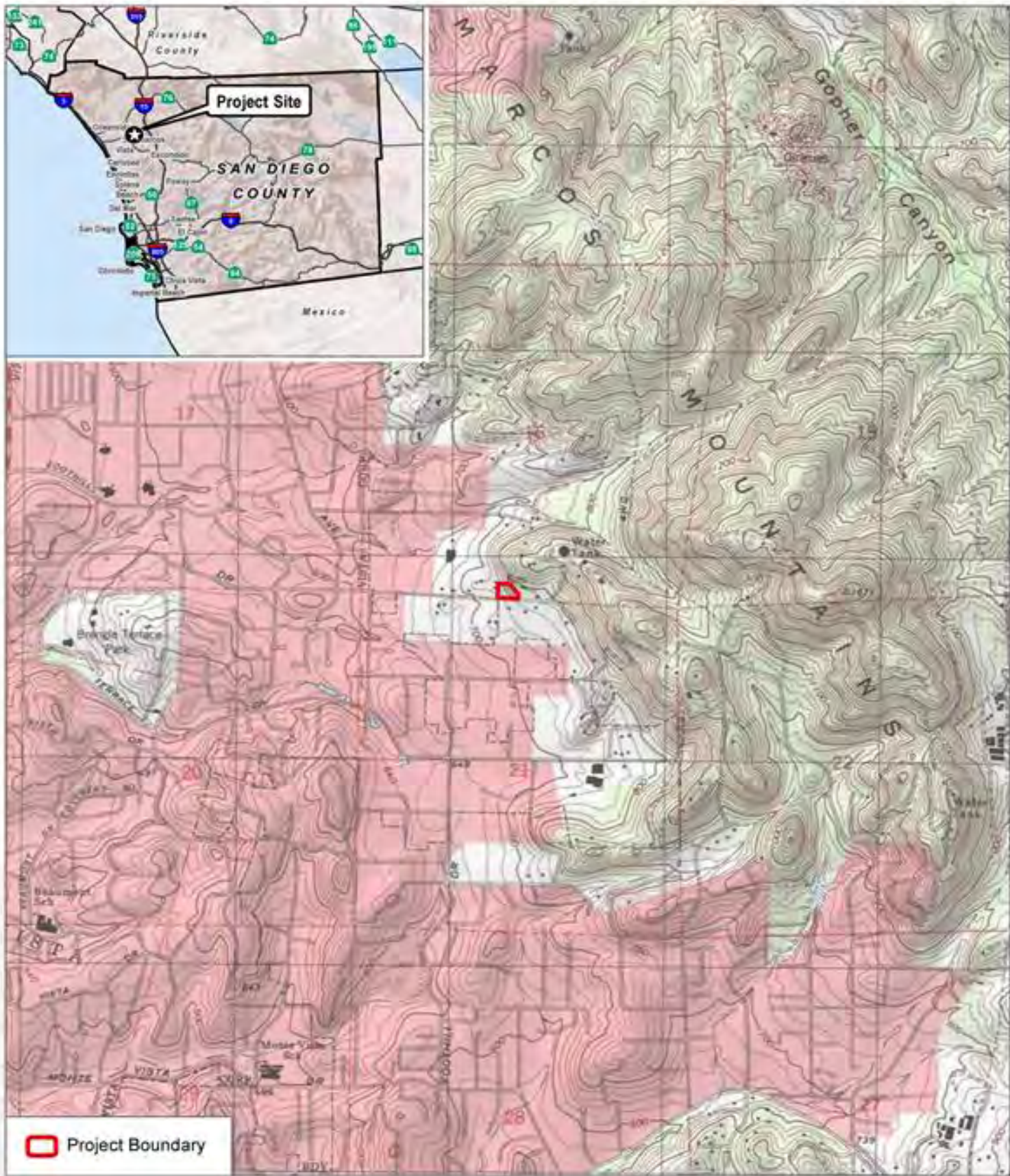
Please note that this letter does not constitute Assembly Bill (AB) 52 notification or initiation of consultation. AB 52 is a process between the lead agency and California Native American Tribes concerning potential impacts to tribal cultural resources. Tribes that wish to be notified of projects for the purposes of AB 52 must contact the lead agency in writing (pursuant to Public Resources Code Section 21080.3.1(b)).

Thank you for your assistance.

Sincerely,



Scott Wolf
Dudek Archaeologist
Swolf@dudek.com
760-479-4164 Office
760-429-8404 Cell



SOURCE: USGS 7.5-Minute Series San Marcos Quadrangle

FIGURE 1

Project Location

Vista E. Reservoir Replacement Project



DUDEK

Ms. Carmen Lucas,
Kwaaymii Laguna Band of Mission Indians
P.O. Box 775
Pine Valley, CA 91962

Subject: Information Request for the Vista Irrigation District E Reservoir Project, City of Vista, California

Dear Ms. Lucas,

Dudek is contracted to conduct a Phase I cultural resources inventory in support of the Vista Irrigation District E Reservoir Project, located in the City of Vista, San Diego County, California. The Project proposes redesign and re-development of Vista Irrigation District's (VID) E Reservoir. The Project APE is comprised of 1.88 acre of land located at 2258 Edgehill Street, Vista, Township 11 South, Range 3 West; Section 16 of the San Marcos, CA 7.5' United States Geological Survey (USGS) topographic quadrangle map (1968) (Figure 1). The VID has come to the determination that the E Reservoir has reached the end of its useful life and will be replaced with a new reservoir and further equipped with a new pump station. The new reservoir and pump station will provide the District with increased operational storage and flexibility to the surrounding community.


The California Native American Heritage Commission conducted a Sacred Lands File search of the property and surrounding area. As a result, Native American cultural resources were not identified by the NAHC, meaning that no resources are known to exist within one mile of the project APE. Nonetheless, the NAHC recommended that we contact you regarding your knowledge of the presence of cultural resources that may be impacted by this project.

If you have any knowledge of cultural resources that may exist within or near the project area, please contact me directly at (760) 429-8404 or swolf@dudek.com at your earliest convenience.

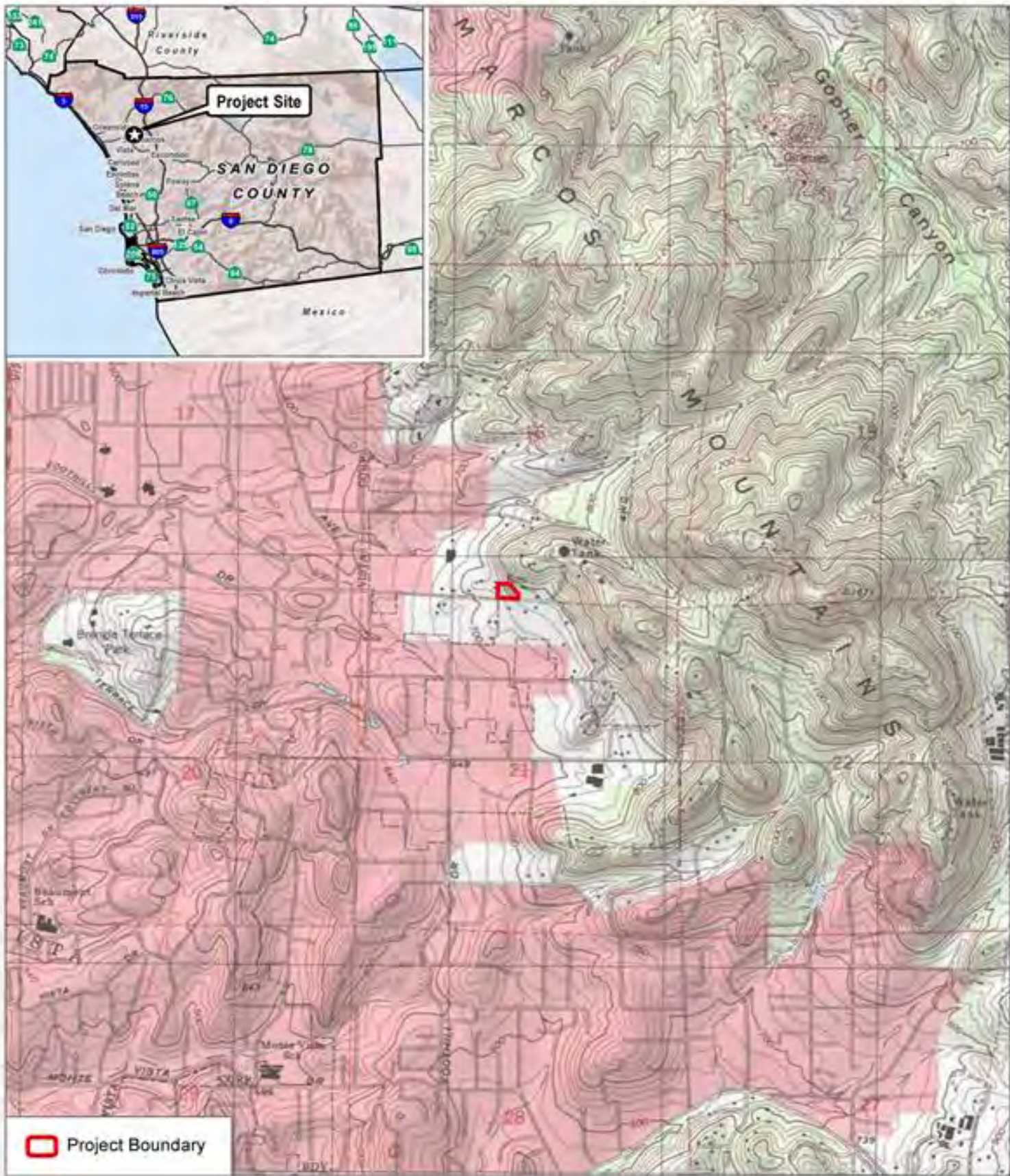
Please note that this letter does not constitute Assembly Bill (AB) 52 notification or initiation of consultation. AB 52 is a process between the lead agency and California Native American Tribes concerning potential impacts to tribal cultural resources. Tribes that wish to be notified of projects for the purposes of AB 52 must contact the lead agency in writing (pursuant to Public Resources Code Section 21080.3.1(b)).

Thank you for your assistance.

Sincerely,



Scott Wolf
Dudek Archaeologist
Swolf@dudek.com
760-479-4164 Office
760-429-8404 Cell



SOURCE: USGS 7.5-Minute Series San Marcos Quadrangle

FIGURE 1

Project Location

Vista E Reservoir Replacement Project

DUDEK

Mr. Fred Nelson, Chairperson
La Jolla Band of Mission Indians
22000 Highway 76
Pauma Valley, CA 92061

Subject: Information Request for the Vista Irrigation District E Reservoir Project, City of Vista, California

Dear Mr. Nelson,

Dudek is contracted to conduct a Phase I cultural resources inventory in support of the Vista Irrigation District E Reservoir Project, located in the City of Vista, San Diego County, California. The Project proposes redesign and re-development of Vista Irrigation District's (VID) E Reservoir. The Project APE is comprised of 1.88 acre of land located at 2258 Edgehill Street, Vista, Township 11 South, Range 3 West; Section 16 of the San Marcos, CA 7.5' United States Geological Survey (USGS) topographic quadrangle map (1968) (Figure 1). The VID has come to the determination that the E Reservoir has reached the end of its useful life and will be replaced with a new reservoir and further equipped with a new pump station. The new reservoir and pump station will provide the District with increased operational storage and flexibility to the surrounding community.


The California Native American Heritage Commission conducted a Sacred Lands File search of the property and surrounding area. As a result, Native American cultural resources were not identified by the NAHC, meaning that no resources are known to exist within one mile of the project APE. Nonetheless, the NAHC recommended that we contact you regarding your knowledge of the presence of cultural resources that may be impacted by this project.

If you have any knowledge of cultural resources that may exist within or near the project area, please contact me directly at (760) 429-8404 or swolf@dudek.com at your earliest convenience.

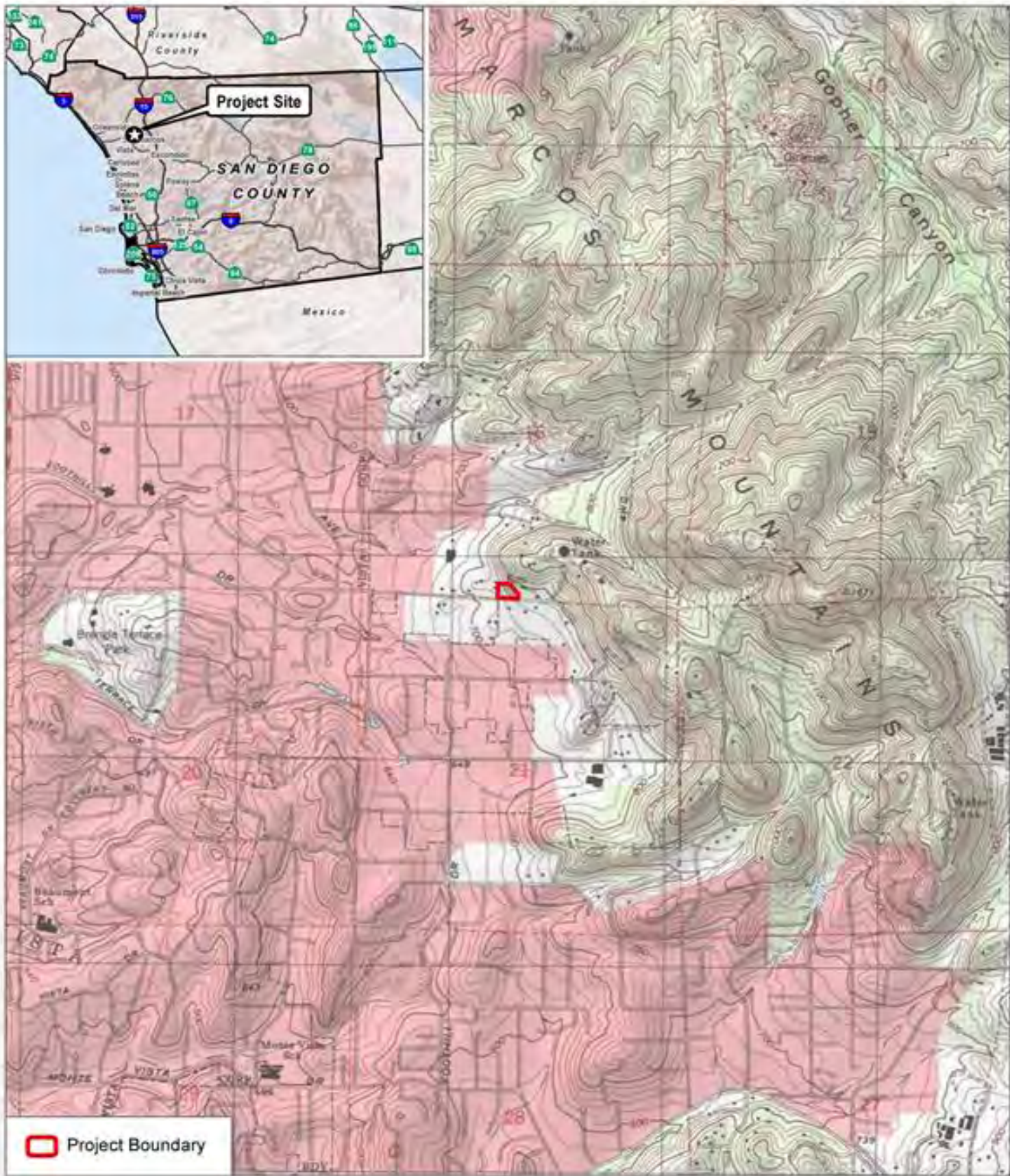
Please note that this letter does not constitute Assembly Bill (AB) 52 notification or initiation of consultation. AB 52 is a process between the lead agency and California Native American Tribes concerning potential impacts to tribal cultural resources. Tribes that wish to be notified of projects for the purposes of AB 52 must contact the lead agency in writing (pursuant to Public Resources Code Section 21080.3.1(b)).

Thank you for your assistance.

Sincerely,



Scott Wolf
Dudek Archaeologist
Swolf@dudek.com
760-479-4164 Office
760-429-8404 Cell



SOURCE: USGS 7.5-Minute Series San Marcos Quadrangle

FIGURE 1

Project Location

Vista E Reservoir Replacement Project

DUDEK



0 1,000 2,000 Feet

DUDEK

Ms. Gwendolyn Parada, Chairperson
La Posta Band of Mission Indians
8 Crestwood Rd.
Boulevard, CA 91905

Subject: Information Request for the Vista Irrigation District E Reservoir Project, City of Vista, California

Dear Ms. Parada,

Dudek is contracted to conduct a Phase I cultural resources inventory in support of the Vista Irrigation District E Reservoir Project, located in the City of Vista, San Diego County, California. The Project proposes redesign and re-development of Vista Irrigation District's (VID) E Reservoir. The Project APE is comprised of 1.88 acre of land located at 2258 Edgehill Street, Vista, Township 11 South, Range 3 West; Section 16 of the San Marcos, CA 7.5' United States Geological Survey (USGS) topographic quadrangle map (1968) (Figure 1). The VID has come to the determination that the E Reservoir has reached the end of its useful life and will be replaced with a new reservoir and further equipped with a new pump station. The new reservoir and pump station will provide the District with increased operational storage and flexibility to the surrounding community.


The California Native American Heritage Commission conducted a Sacred Lands File search of the property and surrounding area. As a result, Native American cultural resources were not identified by the NAHC, meaning that no resources are known to exist within one mile of the project APE. Nonetheless, the NAHC recommended that we contact you regarding your knowledge of the presence of cultural resources that may be impacted by this project.

If you have any knowledge of cultural resources that may exist within or near the project area, please contact me directly at (760) 429-8404 or swolf@dudek.com at your earliest convenience.

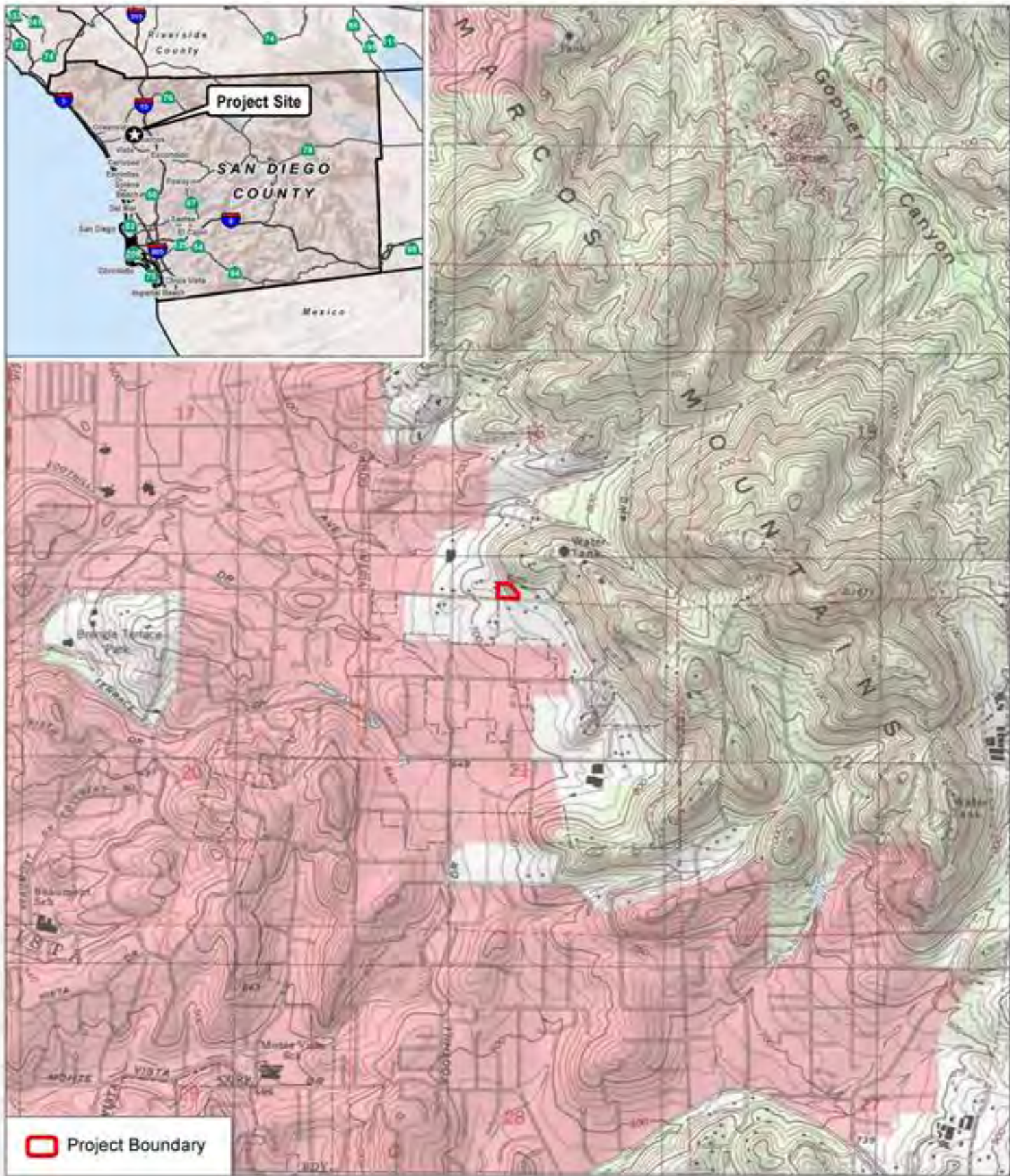
Please note that this letter does not constitute Assembly Bill (AB) 52 notification or initiation of consultation. AB 52 is a process between the lead agency and California Native American Tribes concerning potential impacts to tribal cultural resources. Tribes that wish to be notified of projects for the purposes of AB 52 must contact the lead agency in writing (pursuant to Public Resources Code Section 21080.3.1(b)).

Thank you for your assistance.

Sincerely,



Scott Wolf
Dudek Archaeologist
Swolf@dudek.com
760-479-4164 Office
760-429-8404 Cell



SOURCE: USGS 7.5-Minute Series San Marcos Quadrangle

FIGURE 1
Project Location

Vista E Reservoir Replacement Project

DUDEK

Ms. Javaughn Miller, Tribal Administrator
La Posta Band of Mission Indians
8 Crestwood Rd.
Boulevard, CA 91905

Subject: Information Request for the Vista Irrigation District E Reservoir Project, City of Vista, California

Dear Ms. Miller,

Dudek is contracted to conduct a Phase I cultural resources inventory in support of the Vista Irrigation District E Reservoir Project, located in the City of Vista, San Diego County, California. The Project proposes redesign and re-development of Vista Irrigation District's (VID) E Reservoir. The Project APE is comprised of 1.88 acre of land located at 2258 Edgehill Street, Vista, Township 11 South, Range 3 West; Section 16 of the San Marcos, CA 7.5' United States Geological Survey (USGS) topographic quadrangle map (1968) (Figure 1). The VID has come to the determination that the E Reservoir has reached the end of its useful life and will be replaced with a new reservoir and further equipped with a new pump station. The new reservoir and pump station will provide the District with increased operational storage and flexibility to the surrounding community.


The California Native American Heritage Commission conducted a Sacred Lands File search of the property and surrounding area. As a result, Native American cultural resources were not identified by the NAHC, meaning that no resources are known to exist within one mile of the project APE. Nonetheless, the NAHC recommended that we contact you regarding your knowledge of the presence of cultural resources that may be impacted by this project.

If you have any knowledge of cultural resources that may exist within or near the project area, please contact me directly at (760) 429-8404 or swolf@dudek.com at your earliest convenience.

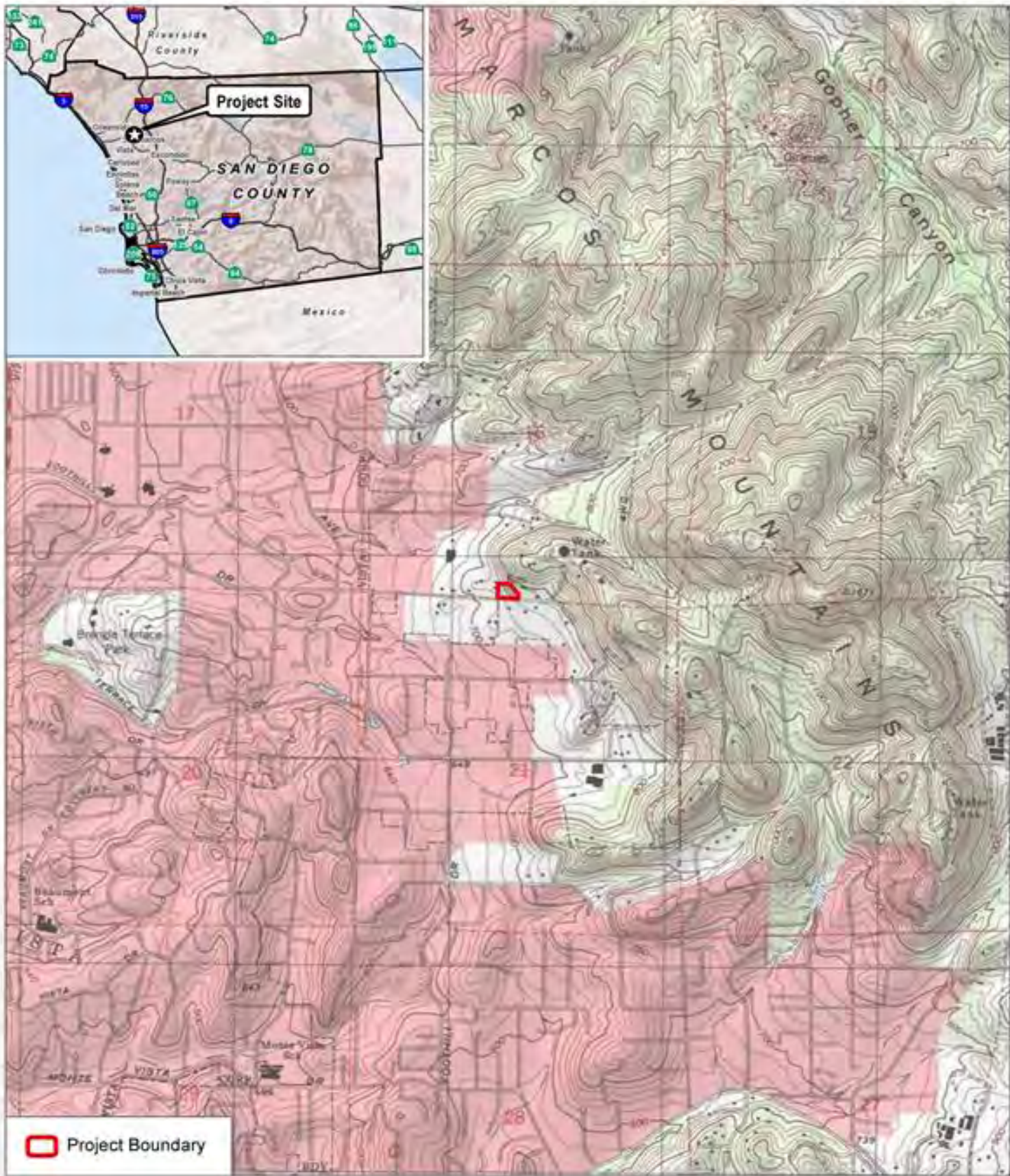
Please note that this letter does not constitute Assembly Bill (AB) 52 notification or initiation of consultation. AB 52 is a process between the lead agency and California Native American Tribes concerning potential impacts to tribal cultural resources. Tribes that wish to be notified of projects for the purposes of AB 52 must contact the lead agency in writing (pursuant to Public Resources Code Section 21080.3.1(b)).

Thank you for your assistance.

Sincerely,



Scott Wolf
Dudek Archaeologist
Swolf@dudek.com
760-479-4164 Office
760-429-8404 Cell



SOURCE: USGS 7.5-Minute Series San Marcos Quadrangle

FIGURE 1

Project Location

Vista E Reservoir Replacement Project

DUDEK



DUDEK

Ms. Angela Elliott Santos, Chairperson
Manzanita Band of Kumeyaay Nation
P.O. Box 1302
Boulevard, CA 91905

Subject: Information Request for the Vista Irrigation District E Reservoir Project, City of Vista, California

Dear Ms. Santos,

Dudek is contracted to conduct a Phase I cultural resources inventory in support of the Vista Irrigation District E Reservoir Project, located in the City of Vista, San Diego County, California. The Project proposes redesign and re-development of Vista Irrigation District's (VID) E Reservoir. The Project APE is comprised of 1.88 acre of land located at 2258 Edgehill Street, Vista, Township 11 South, Range 3 West; Section 16 of the San Marcos, CA 7.5' United States Geological Survey (USGS) topographic quadrangle map (1968) (Figure 1). The VID has come to the determination that the E Reservoir has reached the end of its useful life and will be replaced with a new reservoir and further equipped with a new pump station. The new reservoir and pump station will provide the District with increased operational storage and flexibility to the surrounding community.


The California Native American Heritage Commission conducted a Sacred Lands File search of the property and surrounding area. As a result, Native American cultural resources were not identified by the NAHC, meaning that no resources are known to exist within one mile of the project APE. Nonetheless, the NAHC recommended that we contact you regarding your knowledge of the presence of cultural resources that may be impacted by this project.

If you have any knowledge of cultural resources that may exist within or near the project area, please contact me directly at (760) 429-8404 or swolf@dudek.com at your earliest convenience.

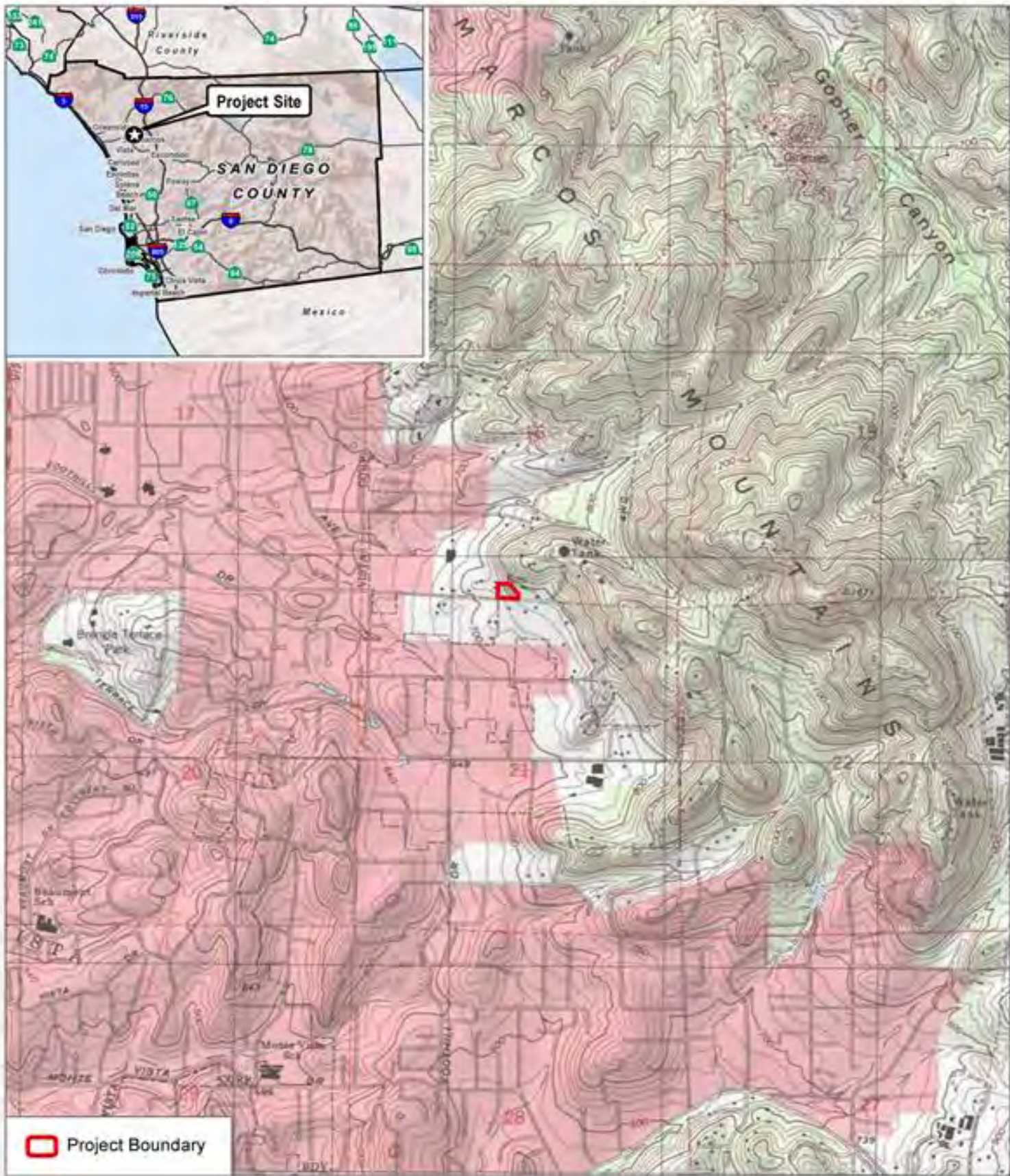
Please note that this letter does not constitute Assembly Bill (AB) 52 notification or initiation of consultation. AB 52 is a process between the lead agency and California Native American Tribes concerning potential impacts to tribal cultural resources. Tribes that wish to be notified of projects for the purposes of AB 52 must contact the lead agency in writing (pursuant to Public Resources Code Section 21080.3.1(b)).

Thank you for your assistance.

Sincerely,



Scott Wolf
Dudek Archaeologist
Swolf@dudek.com
760-479-4164 Office
760-429-8404 Cell



SOURCE: USGS 7.5-Minute Series San Marcos Quadrangle

FIGURE 1
Project Location

Vista E Reservoir Replacement Project

DUDEK

Mr. Michael Linton, Chairperson
Mesa Grande Band of Dieguneo Mission Indians
P.O. Box 270
Santa Ysabel, CA 92070

Subject: Information Request for the Vista Irrigation District E Reservoir Project, City of Vista, California

Dear Mr. Linton,

Dudek is contracted to conduct a Phase I cultural resources inventory in support of the Vista Irrigation District E Reservoir Project, located in the City of Vista, San Diego County, California. The Project proposes redesign and re-development of Vista Irrigation District's (VID) E Reservoir. The Project APE is comprised of 1.88 acre of land located at 2258 Edgehill Street, Vista, Township 11 South, Range 3 West; Section 16 of the San Marcos, CA 7.5' United States Geological Survey (USGS) topographic quadrangle map (1968) (Figure 1). The VID has come to the determination that the E Reservoir has reached the end of its useful life and will be replaced with a new reservoir and further equipped with a new pump station. The new reservoir and pump station will provide the District with increased operational storage and flexibility to the surrounding community.


The California Native American Heritage Commission conducted a Sacred Lands File search of the property and surrounding area. As a result, Native American cultural resources were not identified by the NAHC, meaning that no resources are known to exist within one mile of the project APE. Nonetheless, the NAHC recommended that we contact you regarding your knowledge of the presence of cultural resources that may be impacted by this project.

If you have any knowledge of cultural resources that may exist within or near the project area, please contact me directly at (760) 429-8404 or swolf@dudek.com at your earliest convenience.

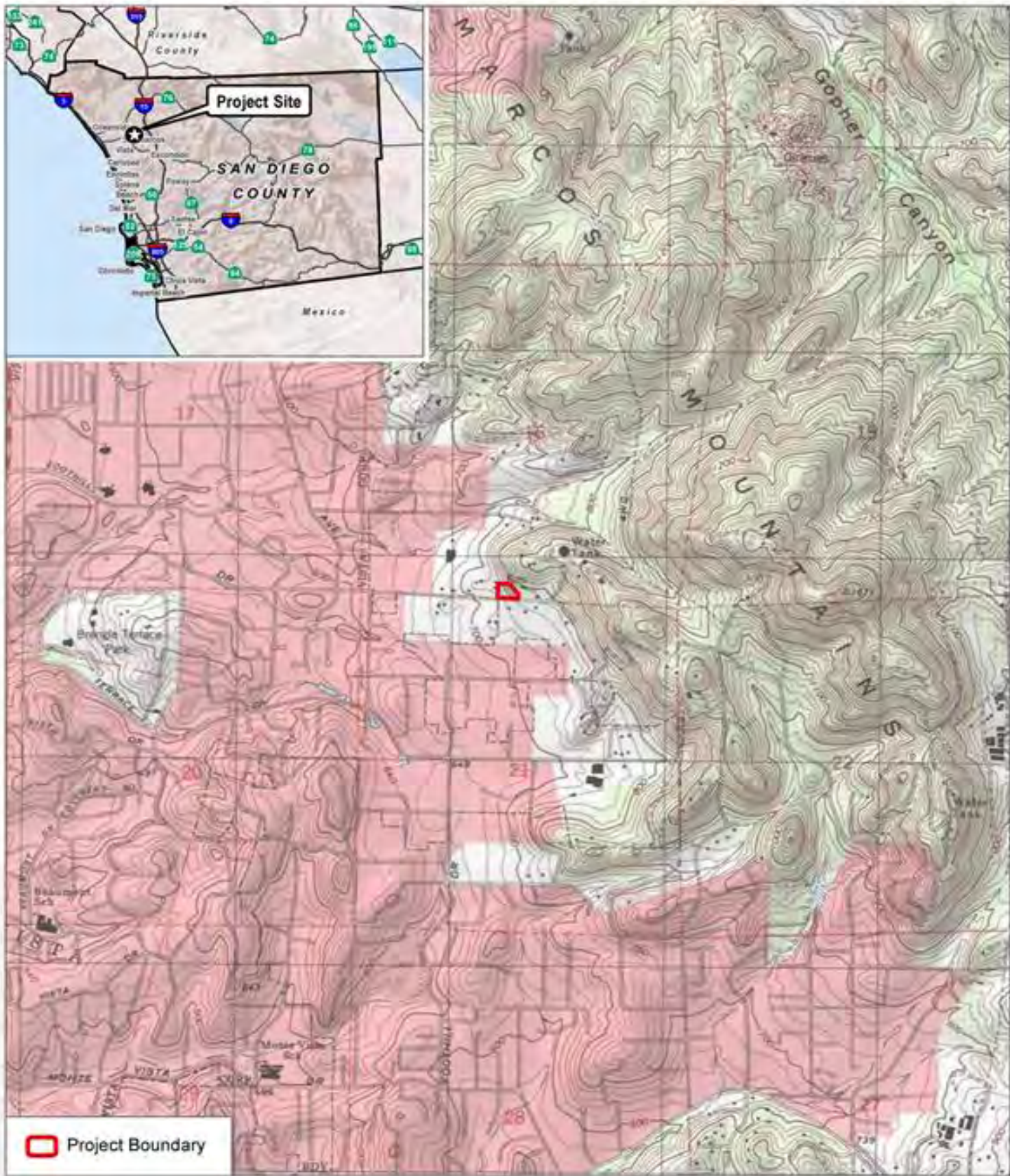
Please note that this letter does not constitute Assembly Bill (AB) 52 notification or initiation of consultation. AB 52 is a process between the lead agency and California Native American Tribes concerning potential impacts to tribal cultural resources. Tribes that wish to be notified of projects for the purposes of AB 52 must contact the lead agency in writing (pursuant to Public Resources Code Section 21080.3.1(b)).

Thank you for your assistance.

Sincerely,



Scott Wolf
Dudek Archaeologist
Swolf@dudek.com
760-479-4164 Office
760-429-8404 Cell



SOURCE: USGS 7.5-Minute Series San Marcos Quadrangle

FIGURE 1

Project Location

Vista E Reservoir Replacement Project

DUDEK



0 1,000 2,000 Feet

DUDEK

Mr. Mario Morales, Cultural Resources Rep
Mesa Grande Band of Mission Indians
35008 Pala Temecula Rd. #366
Pala, CA 92059

Subject: Information Request for the Vista Irrigation District E Reservoir Project, City of Vista, California

Dear Mr. Morales,

Dudek is contracted to conduct a Phase I cultural resources inventory in support of the Vista Irrigation District E Reservoir Project, located in the City of Vista, San Diego County, California. The Project proposes redesign and re-development of Vista Irrigation District's (VID) E Reservoir. The Project APE is comprised of 1.88 acre of land located at 2258 Edgehill Street, Vista, Township 11 South, Range 3 West; Section 16 of the San Marcos, CA 7.5' United States Geological Survey (USGS) topographic quadrangle map (1968) (Figure 1). The VID has come to the determination that the E Reservoir has reached the end of its useful life and will be replaced with a new reservoir and further equipped with a new pump station. The new reservoir and pump station will provide the District with increased operational storage and flexibility to the surrounding community.

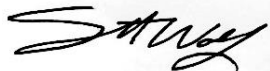
The California Native American Heritage Commission conducted a Sacred Lands File search of the property and surrounding area. As a result, Native American cultural resources were not identified by the NAHC, meaning that no resources are known to exist within one mile of the project APE. Nonetheless, the NAHC recommended that we contact you regarding your knowledge of the presence of cultural resources that may be impacted by this project.

If you have any knowledge of cultural resources that may exist within or near the project area, please contact me directly at (760) 429-8404 or swolf@dudek.com at your earliest convenience.

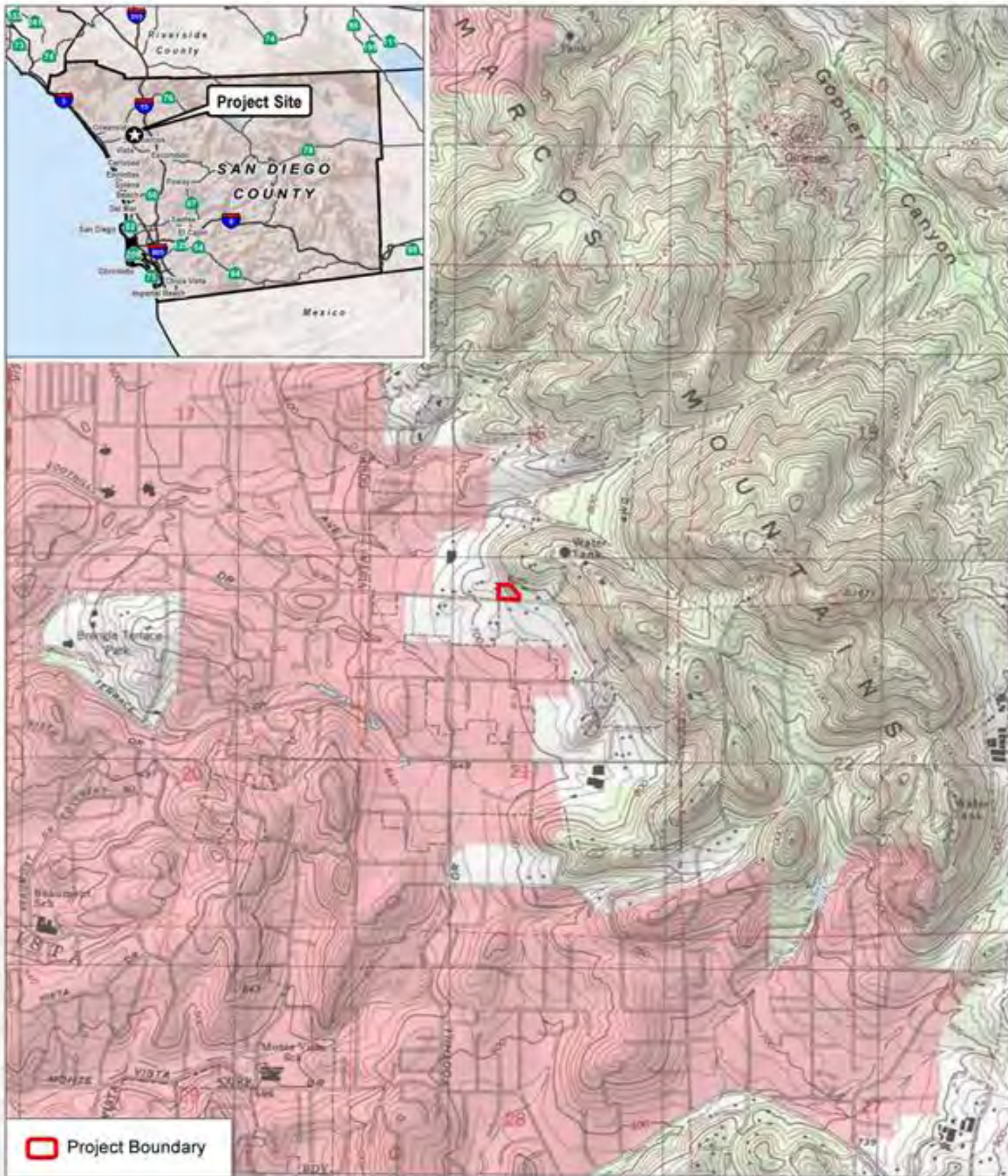
Please note that this letter does not constitute Assembly Bill (AB) 52 notification or initiation of consultation. AB 52 is a process between the lead agency and California Native American Tribes concerning potential impacts to tribal cultural resources. Tribes that wish to be notified of projects for the purposes of AB 52 must contact the lead agency in writing (pursuant to Public Resources Code Section 21080.3.1(b)).

Thank you for your assistance.

Sincerely,



Scott Wolf
Dudek Archaeologist
Swolf@dudek.com
760-479-4164 Office
760-429-8404 Cell



SOURCE: USGS 7.5-Minute Series San Marcos Quadrangle

DUDEK  0 1,000 2,000 Feet

FIGURE 1

Project Location

Vista E Reservoir Replacement Project

DUDEK

Ms. Shasta Gaughen, Tribal Historic Preservation Officer
Pala Band of Mission Indians
35008 Pala Temecula Rd.
Pala, CA 92059

Subject: Information Request for the Vista Irrigation District E Reservoir Project, City of Vista, California

Dear Ms. Gaughen,

Dudek is contracted to conduct a Phase I cultural resources inventory in support of the Vista Irrigation District E Reservoir Project, located in the City of Vista, San Diego County, California. The Project proposes redesign and re-development of Vista Irrigation District's (VID) E Reservoir. The Project APE is comprised of 1.88 acre of land located at 2258 Edgehill Street, Vista, Township 11 South, Range 3 West; Section 16 of the San Marcos, CA 7.5' United States Geological Survey (USGS) topographic quadrangle map (1968) (Figure 1). The VID has come to the determination that the E Reservoir has reached the end of its useful life and will be replaced with a new reservoir and further equipped with a new pump station. The new reservoir and pump station will provide the District with increased operational storage and flexibility to the surrounding community.


The California Native American Heritage Commission conducted a Sacred Lands File search of the property and surrounding area. As a result, Native American cultural resources were not identified by the NAHC, meaning that no resources are known to exist within one mile of the project APE. Nonetheless, the NAHC recommended that we contact you regarding your knowledge of the presence of cultural resources that may be impacted by this project.

If you have any knowledge of cultural resources that may exist within or near the project area, please contact me directly at (760) 429-8404 or swolf@dudek.com at your earliest convenience.

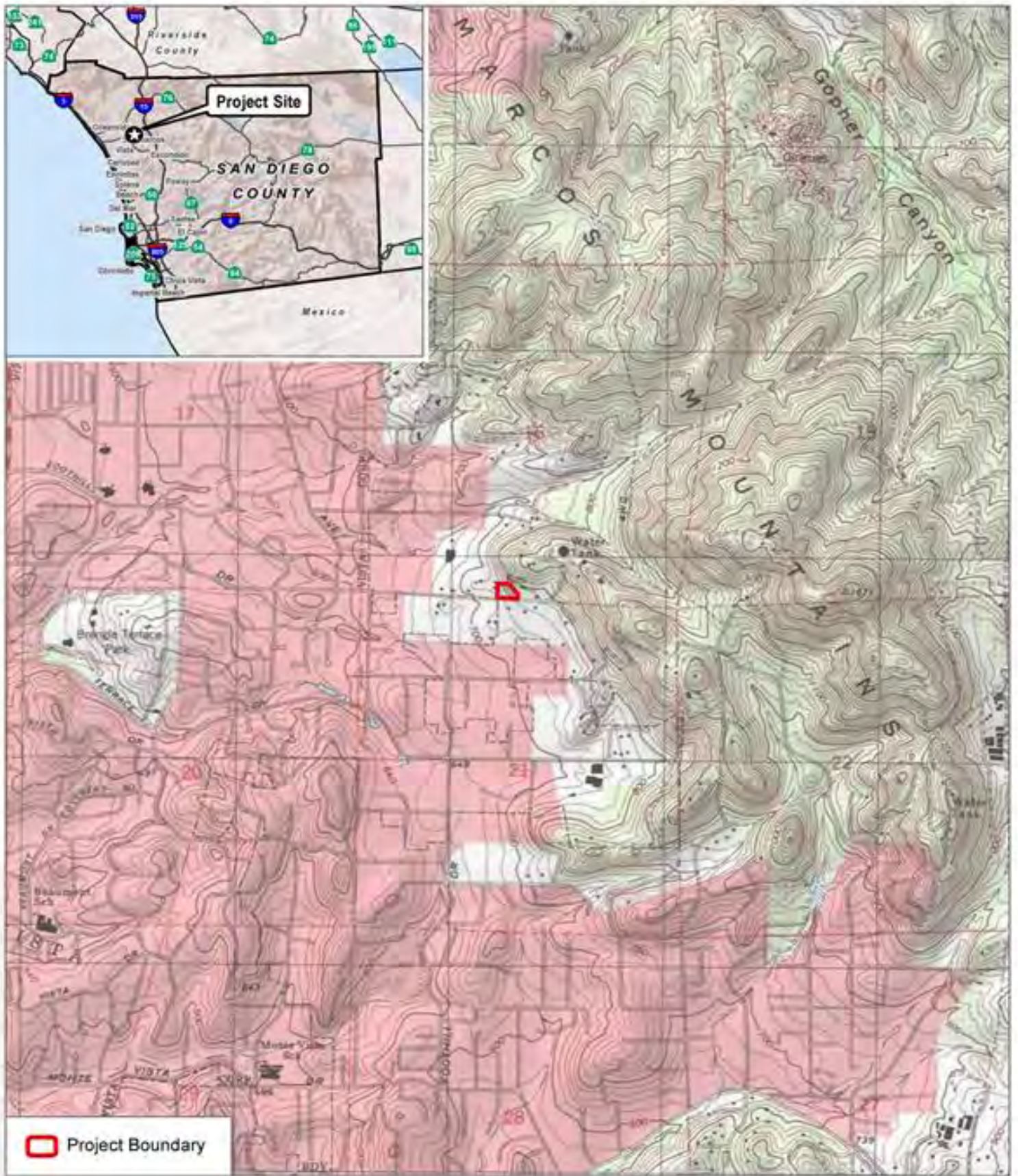
Please note that this letter does not constitute Assembly Bill (AB) 52 notification or initiation of consultation. AB 52 is a process between the lead agency and California Native American Tribes concerning potential impacts to tribal cultural resources. Tribes that wish to be notified of projects for the purposes of AB 52 must contact the lead agency in writing (pursuant to Public Resources Code Section 21080.3.1(b)).

Thank you for your assistance.

Sincerely,



Scott Wolf
Dudek Archaeologist
Swolf@dudek.com
760-479-4164 Office
760-429-8404 Cell



SOURCE: USGS 7.5-Minute Series San Marcos Quadrangle

FIGURE 1

Project Location

Vista E Reservoir Replacement Project



DUDEK

Mr. Temet Aguilar, Chairperson
Pauma & Yuima Reservation
P.O. Box 369
Pauma Valley, CA 92061

Subject: Information Request for the Vista Irrigation District E Reservoir Project, City of Vista, California

Dear Mr. Aguilar,

Dudek is contracted to conduct a Phase I cultural resources inventory in support of the Vista Irrigation District E Reservoir Project, located in the City of Vista, San Diego County, California. The Project proposes redesign and re-development of Vista Irrigation District's (VID) E Reservoir. The Project APE is comprised of 1.88 acre of land located at 2258 Edgehill Street, Vista, Township 11 South, Range 3 West; Section 16 of the San Marcos, CA 7.5' United States Geological Survey (USGS) topographic quadrangle map (1968) (Figure 1). The VID has come to the determination that the E Reservoir has reached the end of its useful life and will be replaced with a new reservoir and further equipped with a new pump station. The new reservoir and pump station will provide the District with increased operational storage and flexibility to the surrounding community.


The California Native American Heritage Commission conducted a Sacred Lands File search of the property and surrounding area. As a result, Native American cultural resources were not identified by the NAHC, meaning that no resources are known to exist within one mile of the project APE. Nonetheless, the NAHC recommended that we contact you regarding your knowledge of the presence of cultural resources that may be impacted by this project.

If you have any knowledge of cultural resources that may exist within or near the project area, please contact me directly at (760) 429-8404 or swolf@dudek.com at your earliest convenience.

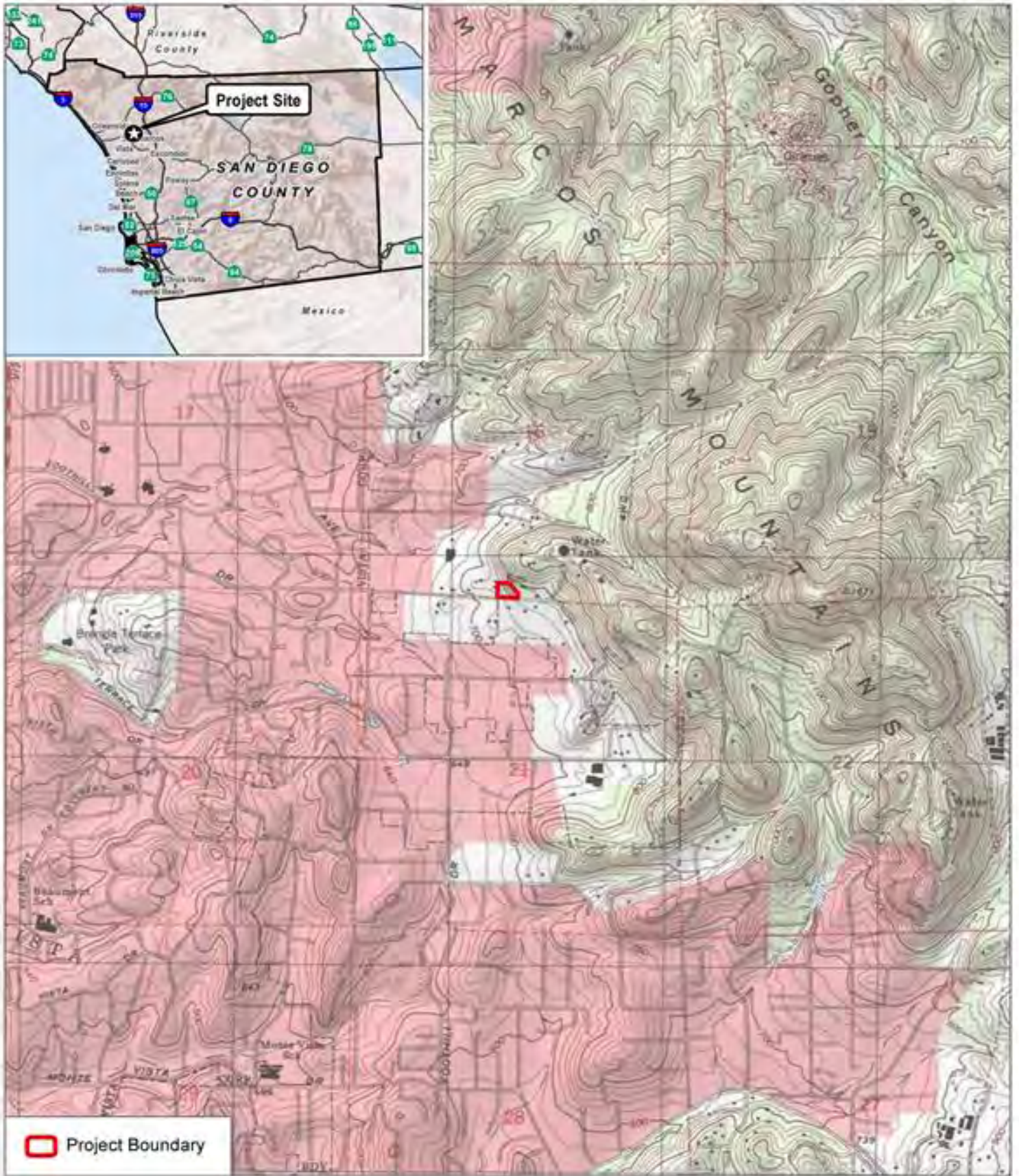
Please note that this letter does not constitute Assembly Bill (AB) 52 notification or initiation of consultation. AB 52 is a process between the lead agency and California Native American Tribes concerning potential impacts to tribal cultural resources. Tribes that wish to be notified of projects for the purposes of AB 52 must contact the lead agency in writing (pursuant to Public Resources Code Section 21080.3.1(b)).

Thank you for your assistance.

Sincerely,



Scott Wolf
Dudek Archaeologist
Swolf@dudek.com
760-479-4164 Office
760-429-8404 Cell



SOURCE: USGS 7.5-Minute Series San Marcos Quadrangle

DUDEK  0 1,000 2,000 Feet

FIGURE 1

Project Location

Vista E Reservoir Replacement Project

DUDEK

Mr. Mark Macarro, Chairperson
Pechanga Band of Mission Indians
P.O. Box 1477
Temecula, CA 92593

Subject: Information Request for the Vista Irrigation District E Reservoir Project, City of Vista, California

Dear Mr. Macarro,

Dudek is contracted to conduct a Phase I cultural resources inventory in support of the Vista Irrigation District E Reservoir Project, located in the City of Vista, San Diego County, California. The Project proposes redesign and re-development of Vista Irrigation District's (VID) E Reservoir. The Project APE is comprised of 1.88 acre of land located at 2258 Edgehill Street, Vista, Township 11 South, Range 3 West; Section 16 of the San Marcos, CA 7.5' United States Geological Survey (USGS) topographic quadrangle map (1968) (Figure 1). The VID has come to the determination that the E Reservoir has reached the end of its useful life and will be replaced with a new reservoir and further equipped with a new pump station. The new reservoir and pump station will provide the District with increased operational storage and flexibility to the surrounding community.


The California Native American Heritage Commission conducted a Sacred Lands File search of the property and surrounding area. As a result, Native American cultural resources were not identified by the NAHC, meaning that no resources are known to exist within one mile of the project APE. Nonetheless, the NAHC recommended that we contact you regarding your knowledge of the presence of cultural resources that may be impacted by this project.

If you have any knowledge of cultural resources that may exist within or near the project area, please contact me directly at (760) 429-8404 or swolf@dudek.com at your earliest convenience.

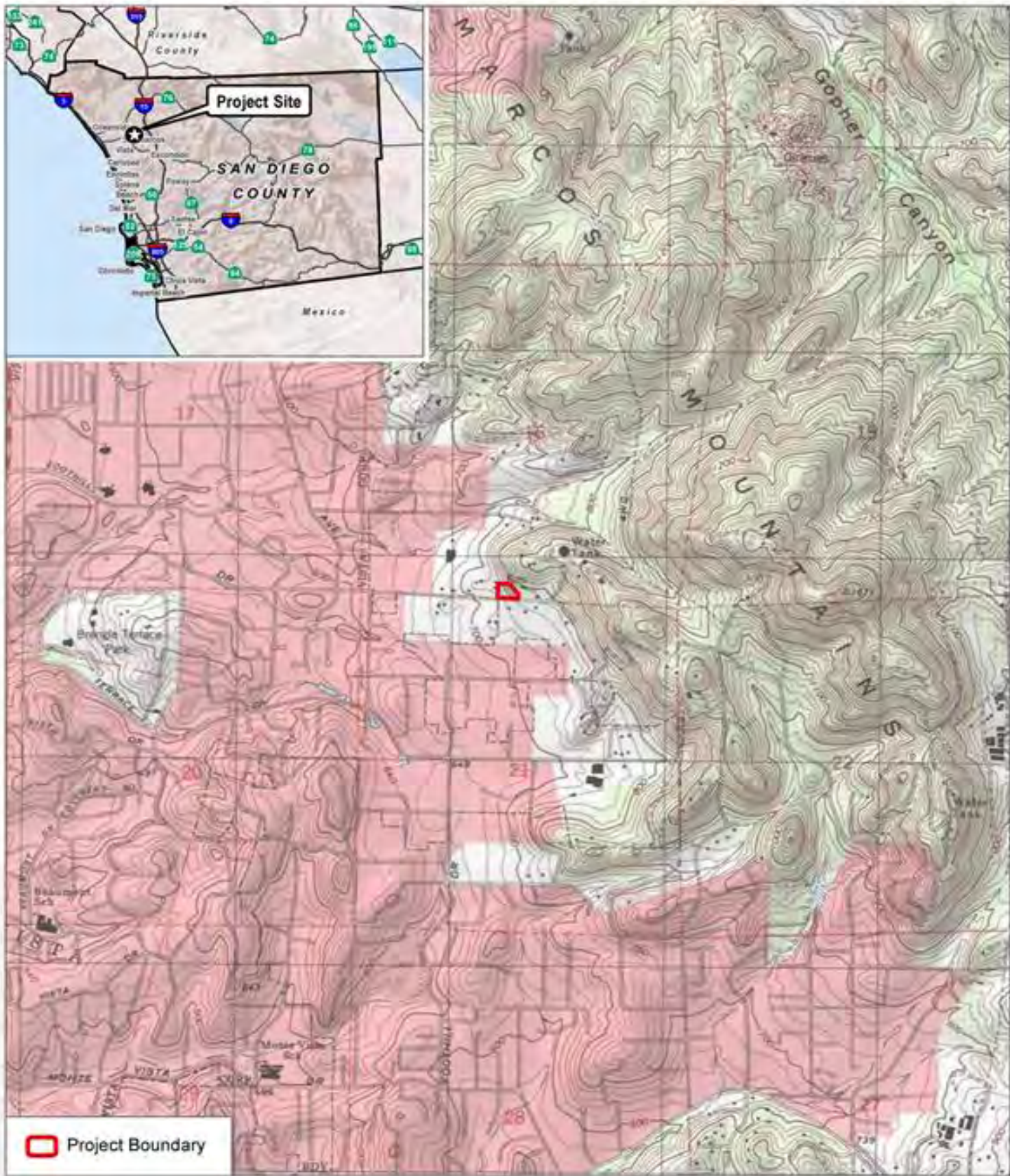
Please note that this letter does not constitute Assembly Bill (AB) 52 notification or initiation of consultation. AB 52 is a process between the lead agency and California Native American Tribes concerning potential impacts to tribal cultural resources. Tribes that wish to be notified of projects for the purposes of AB 52 must contact the lead agency in writing (pursuant to Public Resources Code Section 21080.3.1(b)).

Thank you for your assistance.

Sincerely,



Scott Wolf
Dudek Archaeologist
Swolf@dudek.com
760-479-4164 Office
760-429-8404 Cell



SOURCE: USGS 7.5-Minute Series San Marcos Quadrangle

FIGURE 1

Project Location

Vista E Reservoir Replacement Project

DUDEK



0 1,000 2,000 Feet

DUDEK

Mr. Paul Macarro, Cultural Resources Manager
Pechanga Band of Mission Indians
P.O. Box 1477
Temecula, CA 92593

Subject: Information Request for the Vista Irrigation District E Reservoir Project, City of Vista, California

Dear Mr. Macarro,

Dudek is contracted to conduct a Phase I cultural resources inventory in support of the Vista Irrigation District E Reservoir Project, located in the City of Vista, San Diego County, California. The Project proposes redesign and re-development of Vista Irrigation District's (VID) E Reservoir. The Project APE is comprised of 1.88 acre of land located at 2258 Edgehill Street, Vista, Township 11 South, Range 3 West; Section 16 of the San Marcos, CA 7.5' United States Geological Survey (USGS) topographic quadrangle map (1968) (Figure 1). The VID has come to the determination that the E Reservoir has reached the end of its useful life and will be replaced with a new reservoir and further equipped with a new pump station. The new reservoir and pump station will provide the District with increased operational storage and flexibility to the surrounding community.


The California Native American Heritage Commission conducted a Sacred Lands File search of the property and surrounding area. As a result, Native American cultural resources were not identified by the NAHC, meaning that no resources are known to exist within one mile of the project APE. Nonetheless, the NAHC recommended that we contact you regarding your knowledge of the presence of cultural resources that may be impacted by this project.

If you have any knowledge of cultural resources that may exist within or near the project area, please contact me directly at (760) 429-8404 or swolf@dudek.com at your earliest convenience.

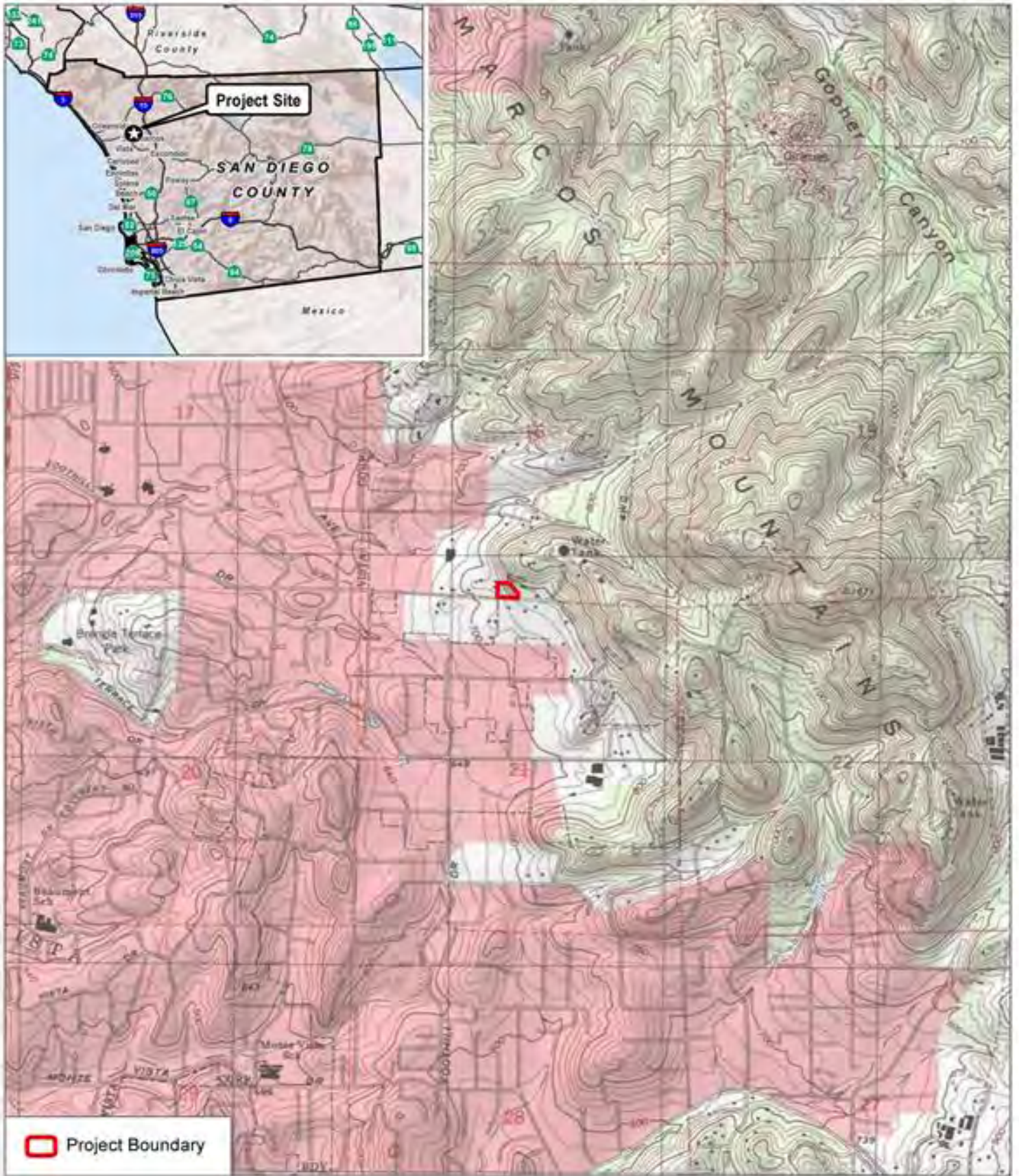
Please note that this letter does not constitute Assembly Bill (AB) 52 notification or initiation of consultation. AB 52 is a process between the lead agency and California Native American Tribes concerning potential impacts to tribal cultural resources. Tribes that wish to be notified of projects for the purposes of AB 52 must contact the lead agency in writing (pursuant to Public Resources Code Section 21080.3.1(b)).

Thank you for your assistance.

Sincerely,



Scott Wolf
Dudek Archaeologist
Swolf@dudek.com
760-479-4164 Office
760-429-8404 Cell



SOURCE: USGS 7.5-Minute Series San Marcos Quadrangle

FIGURE 1

Project Location

Vista E Reservoir Replacement Project



DUDEK

Mr. Bo Mazzetti, Tribal Chairman
Rincon Band of Mission Indians
1 W. Tribal Road
Valley Center, CA 92082

Subject: Information Request for the Vista Irrigation District E Reservoir Project, City of Vista, California

Dear Mr. Mazzetti,

Dudek is contracted to conduct a Phase I cultural resources inventory in support of the Vista Irrigation District E Reservoir Project, located in the City of Vista, San Diego County, California. The Project proposes redesign and re-development of Vista Irrigation District's (VID) E Reservoir. The Project APE is comprised of 1.88 acre of land located at 2258 Edgehill Street, Vista, Township 11 South, Range 3 West; Section 16 of the San Marcos, CA 7.5' United States Geological Survey (USGS) topographic quadrangle map (1968) (Figure 1). The VID has come to the determination that the E Reservoir has reached the end of its useful life and will be replaced with a new reservoir and further equipped with a new pump station. The new reservoir and pump station will provide the District with increased operational storage and flexibility to the surrounding community.


The California Native American Heritage Commission conducted a Sacred Lands File search of the property and surrounding area. As a result, Native American cultural resources were not identified by the NAHC, meaning that no resources are known to exist within one mile of the project APE. Nonetheless, the NAHC recommended that we contact you regarding your knowledge of the presence of cultural resources that may be impacted by this project.

If you have any knowledge of cultural resources that may exist within or near the project area, please contact me directly at (760) 429-8404 or swolf@dudek.com at your earliest convenience.

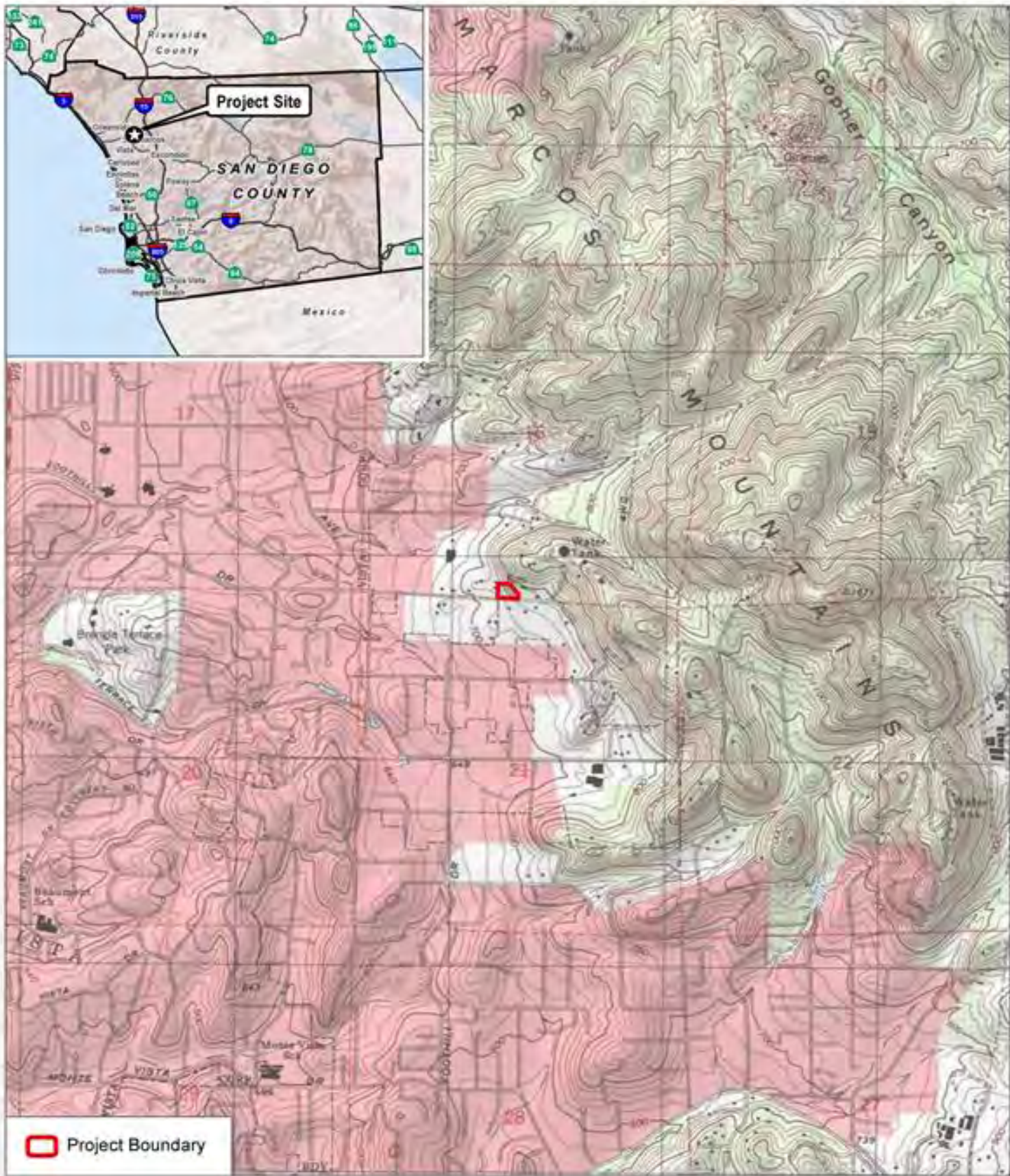
Please note that this letter does not constitute Assembly Bill (AB) 52 notification or initiation of consultation. AB 52 is a process between the lead agency and California Native American Tribes concerning potential impacts to tribal cultural resources. Tribes that wish to be notified of projects for the purposes of AB 52 must contact the lead agency in writing (pursuant to Public Resources Code Section 21080.3.1(b)).

Thank you for your assistance.

Sincerely,



Scott Wolf
Dudek Archaeologist
Swolf@dudek.com
760-479-4164 Office
760-429-8404 Cell



SOURCE: USGS 7.5-Minute Series San Marcos Quadrangle

FIGURE 1
Project Location

Vista E Reservoir Replacement Project

DUDEK

Mr. Jim McPherson, Tribal Historic Pres. Officer
Rincon Band of Mission Indians
1 W. Tribal Road
Valley Center, CA 92082

Subject: Information Request for the Vista Irrigation District E Reservoir Project, City of Vista, California

Dear Mr. McPherson,

Dudek is contracted to conduct a Phase I cultural resources inventory in support of the Vista Irrigation District E Reservoir Project, located in the City of Vista, San Diego County, California. The Project proposes redesign and re-development of Vista Irrigation District's (VID) E Reservoir. The Project APE is comprised of 1.88 acre of land located at 2258 Edgehill Street, Vista, Township 11 South, Range 3 West; Section 16 of the San Marcos, CA 7.5' United States Geological Survey (USGS) topographic quadrangle map (1968) (Figure 1). The VID has come to the determination that the E Reservoir has reached the end of its useful life and will be replaced with a new reservoir and further equipped with a new pump station. The new reservoir and pump station will provide the District with increased operational storage and flexibility to the surrounding community.


The California Native American Heritage Commission conducted a Sacred Lands File search of the property and surrounding area. As a result, Native American cultural resources were not identified by the NAHC, meaning that no resources are known to exist within one mile of the project APE. Nonetheless, the NAHC recommended that we contact you regarding your knowledge of the presence of cultural resources that may be impacted by this project.

If you have any knowledge of cultural resources that may exist within or near the project area, please contact me directly at (760) 429-8404 or swolf@dudek.com at your earliest convenience.

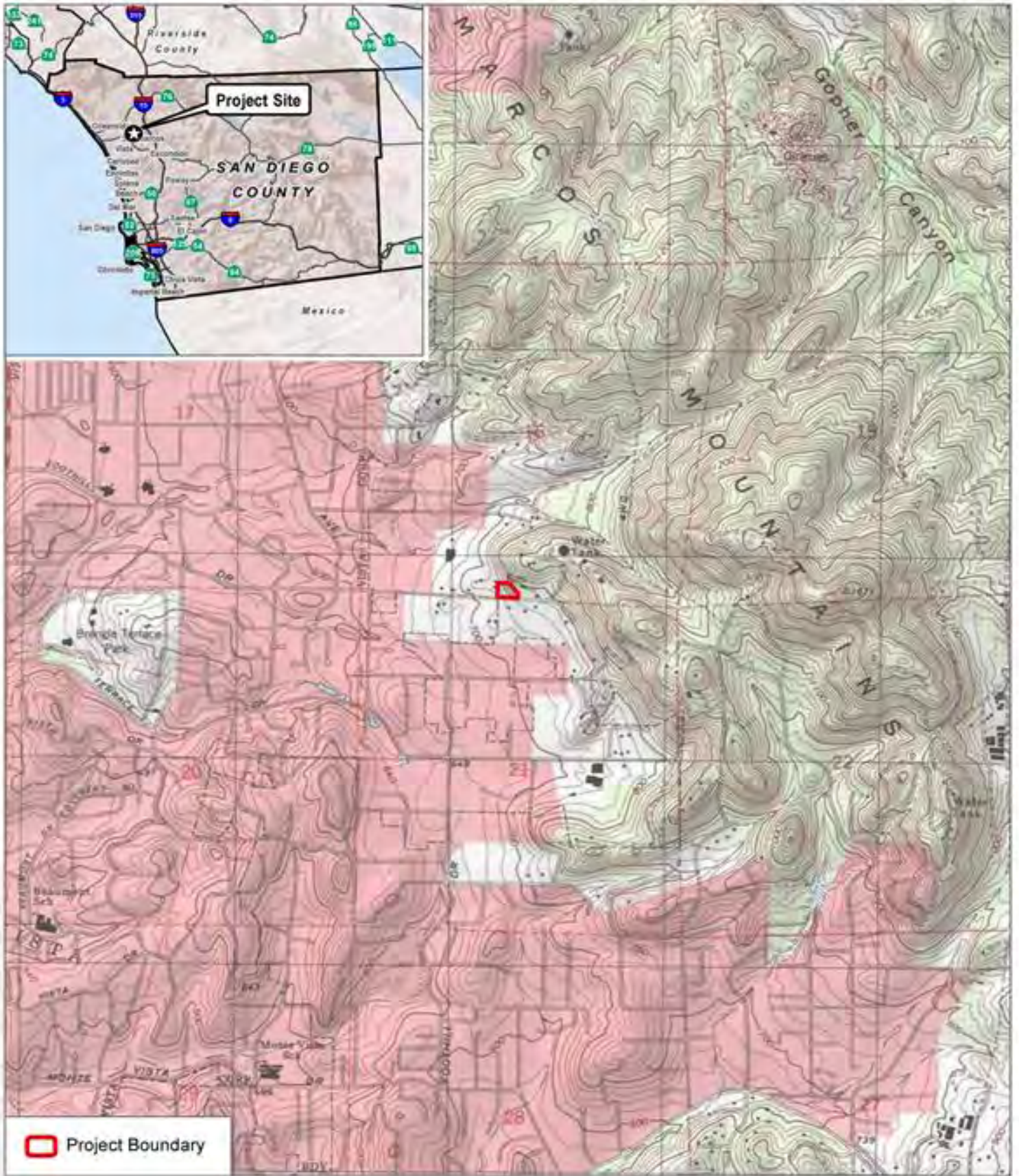
Please note that this letter does not constitute Assembly Bill (AB) 52 notification or initiation of consultation. AB 52 is a process between the lead agency and California Native American Tribes concerning potential impacts to tribal cultural resources. Tribes that wish to be notified of projects for the purposes of AB 52 must contact the lead agency in writing (pursuant to Public Resources Code Section 21080.3.1(b)).

Thank you for your assistance.

Sincerely,



Scott Wolf
Dudek Archaeologist
Swolf@dudek.com
760-479-4164 Office
760-429-8404 Cell



SOURCE: USGS 7.5-Minute Series San Marcos Quadrangle

FIGURE 1

Project Location

Vista E Reservoir Replacement Project

DUDEK

Tribal Council ,
San Luis Rey Band of Mission Indians
1889 Sunset Dr.
Vista, CA 92081

Subject: Information Request for the Vista Irrigation District E Reservoir Project, City of Vista, California

Dear ,

Dudek is contracted to conduct a Phase I cultural resources inventory in support of the Vista Irrigation District E Reservoir Project, located in the City of Vista, San Diego County, California. The Project proposes redesign and re-development of Vista Irrigation District's (VID) E Reservoir. The Project APE is comprised of 1.88 acre of land located at 2258 Edgehill Street, Vista, Township 11 South, Range 3 West; Section 16 of the San Marcos, CA 7.5' United States Geological Survey (USGS) topographic quadrangle map (1968) (Figure 1). The VID has come to the determination that the E Reservoir has reached the end of its useful life and will be replaced with a new reservoir and further equipped with a new pump station. The new reservoir and pump station will provide the District with increased operational storage and flexibility to the surrounding community.


The California Native American Heritage Commission conducted a Sacred Lands File search of the property and surrounding area. As a result, Native American cultural resources were not identified by the NAHC, meaning that no resources are known to exist within one mile of the project APE. Nonetheless, the NAHC recommended that we contact you regarding your knowledge of the presence of cultural resources that may be impacted by this project.

If you have any knowledge of cultural resources that may exist within or near the project area, please contact me directly at (760) 429-8404 or swolf@dudek.com at your earliest convenience.

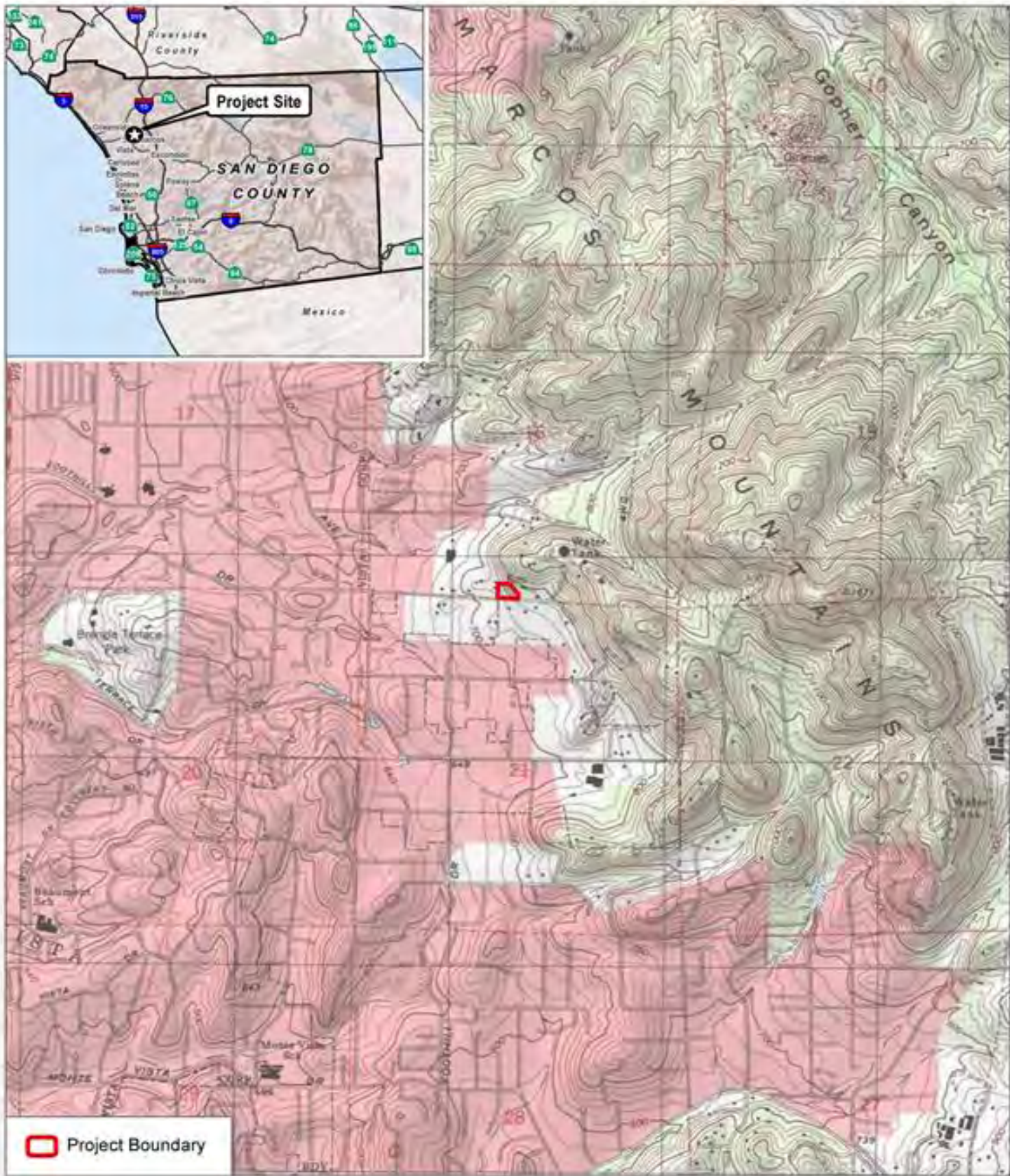
Please note that this letter does not constitute Assembly Bill (AB) 52 notification or initiation of consultation. AB 52 is a process between the lead agency and California Native American Tribes concerning potential impacts to tribal cultural resources. Tribes that wish to be notified of projects for the purposes of AB 52 must contact the lead agency in writing (pursuant to Public Resources Code Section 21080.3.1(b)).

Thank you for your assistance.

Sincerely,



Scott Wolf
Dudek Archaeologist
Swolf@dudek.com
760-479-4164 Office
760-429-8404 Cell



SOURCE: USGS 7.5-Minute Series San Marcos Quadrangle

FIGURE 1
Project Location

Vista E Reservoir Replacement Project

DUDEK

Cultural Department ,
San Luis Rey Band of Mission Indians
1889 Sunset Dr.
Vista, CA 92081

Subject: Information Request for the Vista Irrigation District E Reservoir Project, City of Vista, California

Dear ,

Dudek is contracted to conduct a Phase I cultural resources inventory in support of the Vista Irrigation District E Reservoir Project, located in the City of Vista, San Diego County, California. The Project proposes redesign and re-development of Vista Irrigation District's (VID) E Reservoir. The Project APE is comprised of 1.88 acre of land located at 2258 Edgehill Street, Vista, Township 11 South, Range 3 West; Section 16 of the San Marcos, CA 7.5' United States Geological Survey (USGS) topographic quadrangle map (1968) (Figure 1). The VID has come to the determination that the E Reservoir has reached the end of its useful life and will be replaced with a new reservoir and further equipped with a new pump station. The new reservoir and pump station will provide the District with increased operational storage and flexibility to the surrounding community.


The California Native American Heritage Commission conducted a Sacred Lands File search of the property and surrounding area. As a result, Native American cultural resources were not identified by the NAHC, meaning that no resources are known to exist within one mile of the project APE. Nonetheless, the NAHC recommended that we contact you regarding your knowledge of the presence of cultural resources that may be impacted by this project.

If you have any knowledge of cultural resources that may exist within or near the project area, please contact me directly at (760) 429-8404 or swolf@dudek.com at your earliest convenience.

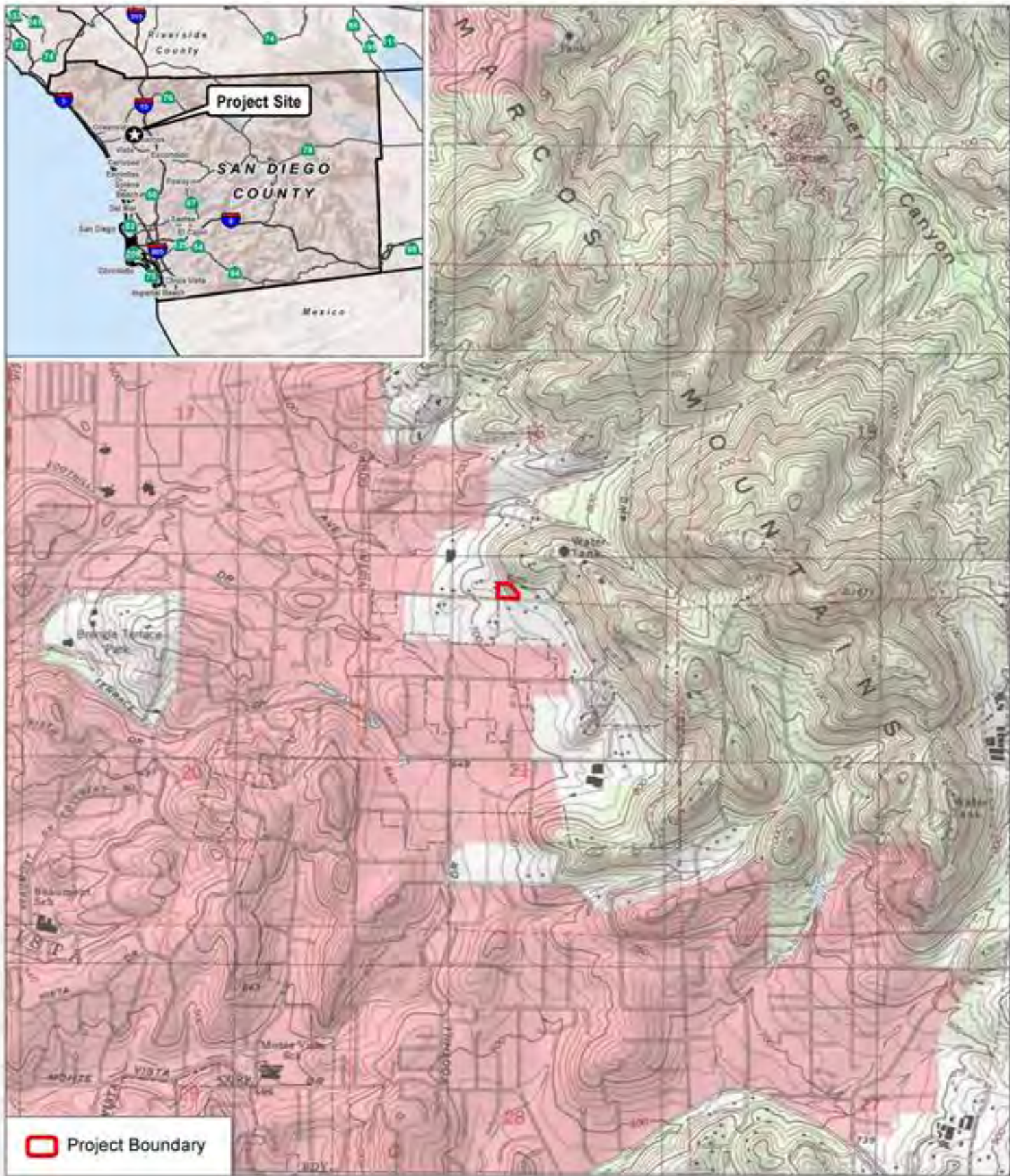
Please note that this letter does not constitute Assembly Bill (AB) 52 notification or initiation of consultation. AB 52 is a process between the lead agency and California Native American Tribes concerning potential impacts to tribal cultural resources. Tribes that wish to be notified of projects for the purposes of AB 52 must contact the lead agency in writing (pursuant to Public Resources Code Section 21080.3.1(b)).

Thank you for your assistance.

Sincerely,



Scott Wolf
Dudek Archaeologist
Swolf@dudek.com
760-479-4164 Office
760-429-8404 Cell



SOURCE: USGS 7.5-Minute Series San Marcos Quadrangle

FIGURE 1
Project Location

Vista E Reservoir Replacement Project

DUDEK

Mr. John Flores, Environmental Coordinator
San Pasqual Band of Mission Indians
P.O. Box 365
Valley Center, CA 92082

Subject: Information Request for the Vista Irrigation District E Reservoir Project, City of Vista, California

Dear Mr. Flores,

Dudek is contracted to conduct a Phase I cultural resources inventory in support of the Vista Irrigation District E Reservoir Project, located in the City of Vista, San Diego County, California. The Project proposes redesign and re-development of Vista Irrigation District's (VID) E Reservoir. The Project APE is comprised of 1.88 acre of land located at 2258 Edgehill Street, Vista, Township 11 South, Range 3 West; Section 16 of the San Marcos, CA 7.5' United States Geological Survey (USGS) topographic quadrangle map (1968) (Figure 1). The VID has come to the determination that the E Reservoir has reached the end of its useful life and will be replaced with a new reservoir and further equipped with a new pump station. The new reservoir and pump station will provide the District with increased operational storage and flexibility to the surrounding community.


The California Native American Heritage Commission conducted a Sacred Lands File search of the property and surrounding area. As a result, Native American cultural resources were not identified by the NAHC, meaning that no resources are known to exist within one mile of the project APE. Nonetheless, the NAHC recommended that we contact you regarding your knowledge of the presence of cultural resources that may be impacted by this project.

If you have any knowledge of cultural resources that may exist within or near the project area, please contact me directly at (760) 429-8404 or swolf@dudek.com at your earliest convenience.

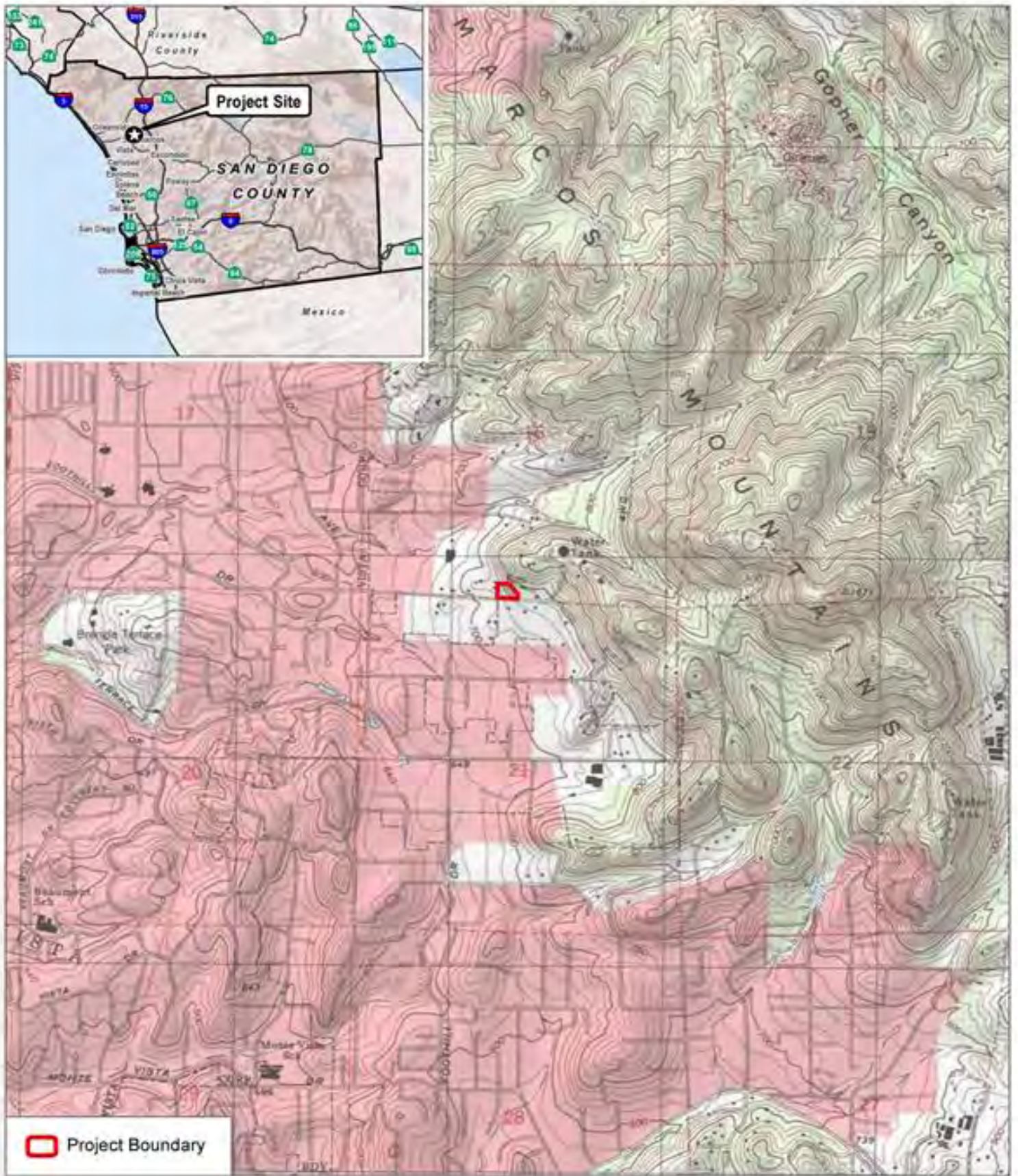
Please note that this letter does not constitute Assembly Bill (AB) 52 notification or initiation of consultation. AB 52 is a process between the lead agency and California Native American Tribes concerning potential impacts to tribal cultural resources. Tribes that wish to be notified of projects for the purposes of AB 52 must contact the lead agency in writing (pursuant to Public Resources Code Section 21080.3.1(b)).

Thank you for your assistance.

Sincerely,



Scott Wolf
Dudek Archaeologist
Swolf@dudek.com
760-479-4164 Office
760-429-8404 Cell



SOURCE: USGS 7.5-Minute Series San Marcos Quadrangle

FIGURE 1

Project Location

Vista E Reservoir Replacement Project

DUDEK

Mr. Allen E. Lawson, Chairperson
San Pasqual Band of Mission Indians
P.O. Box 365
Valley Center, CA 92082

Subject: Information Request for the Vista Irrigation District E Reservoir Project, City of Vista, California

Dear Mr. Lawson,

Dudek is contracted to conduct a Phase I cultural resources inventory in support of the Vista Irrigation District E Reservoir Project, located in the City of Vista, San Diego County, California. The Project proposes redesign and re-development of Vista Irrigation District's (VID) E Reservoir. The Project APE is comprised of 1.88 acre of land located at 2258 Edgehill Street, Vista, Township 11 South, Range 3 West; Section 16 of the San Marcos, CA 7.5' United States Geological Survey (USGS) topographic quadrangle map (1968) (Figure 1). The VID has come to the determination that the E Reservoir has reached the end of its useful life and will be replaced with a new reservoir and further equipped with a new pump station. The new reservoir and pump station will provide the District with increased operational storage and flexibility to the surrounding community.


The California Native American Heritage Commission conducted a Sacred Lands File search of the property and surrounding area. As a result, Native American cultural resources were not identified by the NAHC, meaning that no resources are known to exist within one mile of the project APE. Nonetheless, the NAHC recommended that we contact you regarding your knowledge of the presence of cultural resources that may be impacted by this project.

If you have any knowledge of cultural resources that may exist within or near the project area, please contact me directly at (760) 429-8404 or swolf@dudek.com at your earliest convenience.

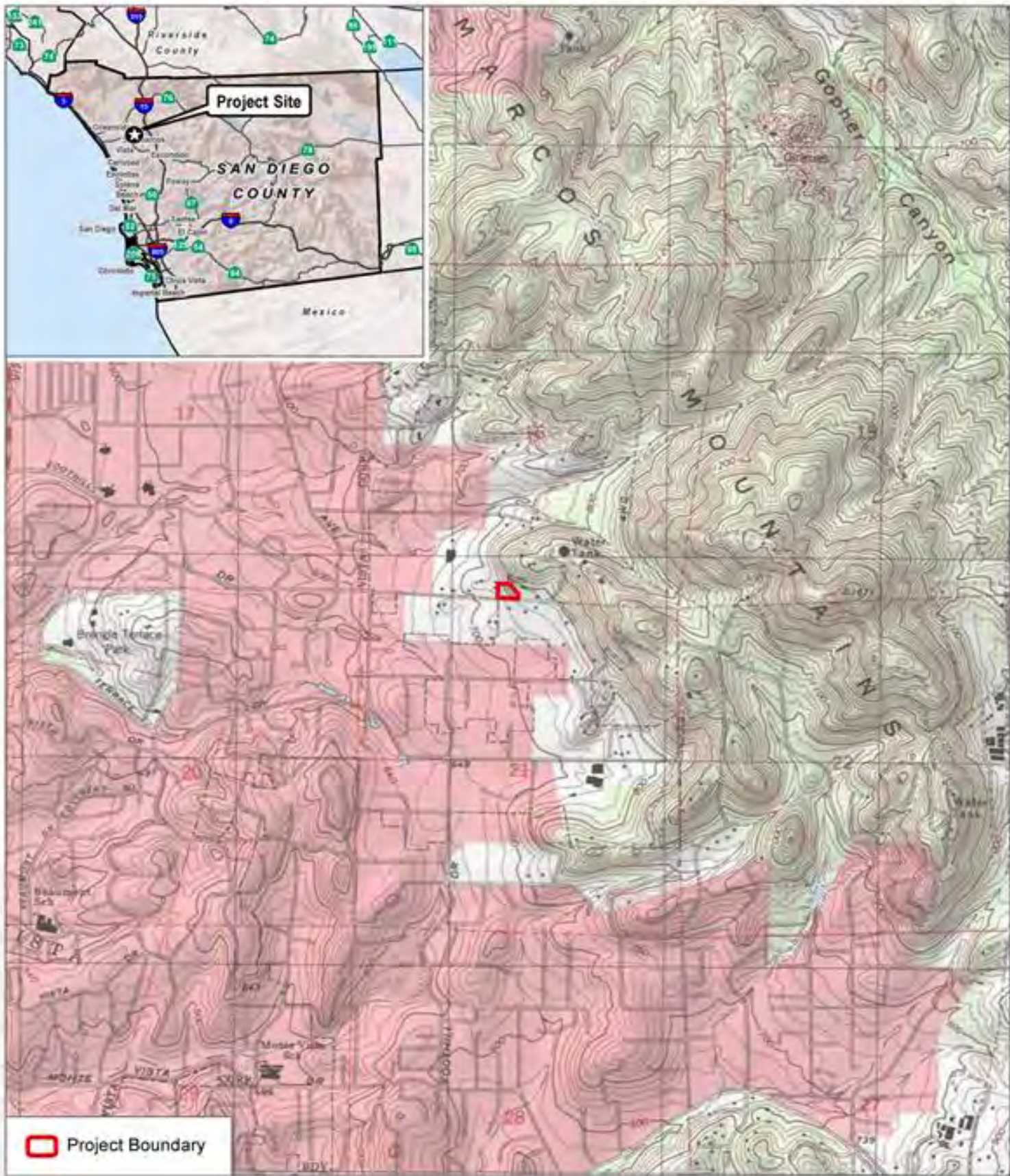
Please note that this letter does not constitute Assembly Bill (AB) 52 notification or initiation of consultation. AB 52 is a process between the lead agency and California Native American Tribes concerning potential impacts to tribal cultural resources. Tribes that wish to be notified of projects for the purposes of AB 52 must contact the lead agency in writing (pursuant to Public Resources Code Section 21080.3.1(b)).

Thank you for your assistance.

Sincerely,



Scott Wolf
Dudek Archaeologist
Swolf@dudek.com
760-479-4164 Office
760-429-8404 Cell



SOURCE: USGS 7.5-Minute Series San Marcos Quadrangle

FIGURE 1

Project Location

Vista E Reservoir Replacement Project



DUDEK

Mr. Scott Cozart, Chairperson
Soboba Band of Luiseno Indians
P.O. Box 487
San Jacinto, CA 92583

Subject: Information Request for the Vista Irrigation District E Reservoir Project, City of Vista, California

Dear Mr. Cozart,

Dudek is contracted to conduct a Phase I cultural resources inventory in support of the Vista Irrigation District E Reservoir Project, located in the City of Vista, San Diego County, California. The Project proposes redesign and re-development of Vista Irrigation District's (VID) E Reservoir. The Project APE is comprised of 1.88 acre of land located at 2258 Edgehill Street, Vista, Township 11 South, Range 3 West; Section 16 of the San Marcos, CA 7.5' United States Geological Survey (USGS) topographic quadrangle map (1968) (Figure 1). The VID has come to the determination that the E Reservoir has reached the end of its useful life and will be replaced with a new reservoir and further equipped with a new pump station. The new reservoir and pump station will provide the District with increased operational storage and flexibility to the surrounding community.


The California Native American Heritage Commission conducted a Sacred Lands File search of the property and surrounding area. As a result, Native American cultural resources were not identified by the NAHC, meaning that no resources are known to exist within one mile of the project APE. Nonetheless, the NAHC recommended that we contact you regarding your knowledge of the presence of cultural resources that may be impacted by this project.

If you have any knowledge of cultural resources that may exist within or near the project area, please contact me directly at (760) 429-8404 or swolf@dudek.com at your earliest convenience.

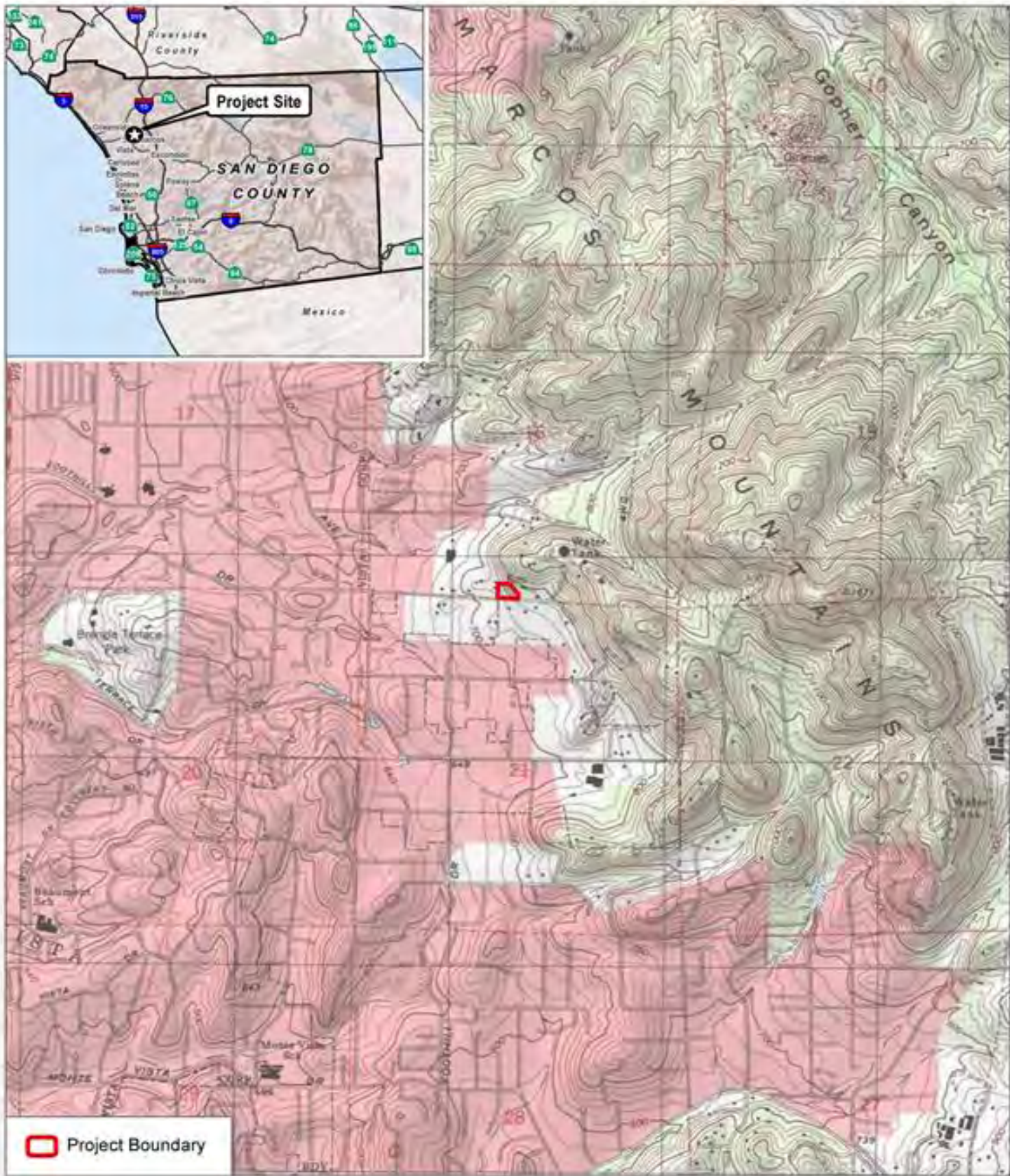
Please note that this letter does not constitute Assembly Bill (AB) 52 notification or initiation of consultation. AB 52 is a process between the lead agency and California Native American Tribes concerning potential impacts to tribal cultural resources. Tribes that wish to be notified of projects for the purposes of AB 52 must contact the lead agency in writing (pursuant to Public Resources Code Section 21080.3.1(b)).

Thank you for your assistance.

Sincerely,



Scott Wolf
Dudek Archaeologist
Swolf@dudek.com
760-479-4164 Office
760-429-8404 Cell



SOURCE: USGS 7.5-Minute Series San Marcos Quadrangle

FIGURE 1

Project Location

Vista E Reservoir Replacement Project



DUDEK

Mr. Joseph Ontiveros, Cultural Resource Department
Soboba Band of Luiseno Indians
P.O. Box 487
San Jacinto, CA 92581

Subject: Information Request for the Vista Irrigation District E Reservoir Project, City of Vista, California

Dear Mr. Ontiveros,

Dudek is contracted to conduct a Phase I cultural resources inventory in support of the Vista Irrigation District E Reservoir Project, located in the City of Vista, San Diego County, California. The Project proposes redesign and re-development of Vista Irrigation District's (VID) E Reservoir. The Project APE is comprised of 1.88 acre of land located at 2258 Edgehill Street, Vista, Township 11 South, Range 3 West; Section 16 of the San Marcos, CA 7.5' United States Geological Survey (USGS) topographic quadrangle map (1968) (Figure 1). The VID has come to the determination that the E Reservoir has reached the end of its useful life and will be replaced with a new reservoir and further equipped with a new pump station. The new reservoir and pump station will provide the District with increased operational storage and flexibility to the surrounding community.


The California Native American Heritage Commission conducted a Sacred Lands File search of the property and surrounding area. As a result, Native American cultural resources were not identified by the NAHC, meaning that no resources are known to exist within one mile of the project APE. Nonetheless, the NAHC recommended that we contact you regarding your knowledge of the presence of cultural resources that may be impacted by this project.

If you have any knowledge of cultural resources that may exist within or near the project area, please contact me directly at (760) 429-8404 or swolf@dudek.com at your earliest convenience.

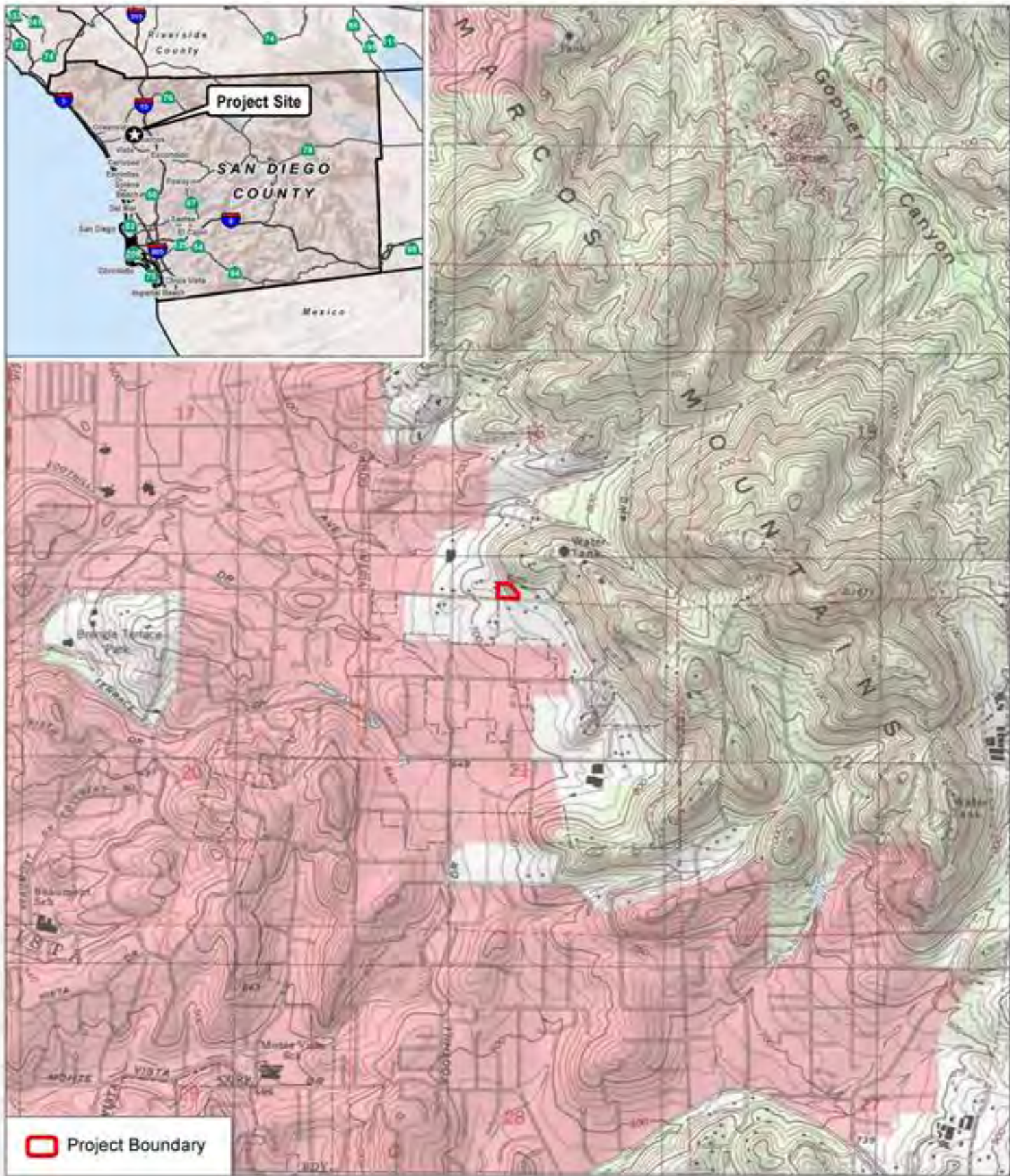
Please note that this letter does not constitute Assembly Bill (AB) 52 notification or initiation of consultation. AB 52 is a process between the lead agency and California Native American Tribes concerning potential impacts to tribal cultural resources. Tribes that wish to be notified of projects for the purposes of AB 52 must contact the lead agency in writing (pursuant to Public Resources Code Section 21080.3.1(b)).

Thank you for your assistance.

Sincerely,



Scott Wolf
Dudek Archaeologist
Swolf@dudek.com
760-479-4164 Office
760-429-8404 Cell



SOURCE: USGS 7.5-Minute Series San Marcos Quadrangle

FIGURE 1
Project Location

Vista E Reservoir Replacement Project

DUDEK

Mr. Cody Martinez, Chairperson
Sycuan Band of the Kumeyaay Nation
1 Kwaaypaay Court
El Cajon, CA 92019

Subject: Information Request for the Vista Irrigation District E Reservoir Project, City of Vista, California

Dear Mr. Martinez,

Dudek is contracted to conduct a Phase I cultural resources inventory in support of the Vista Irrigation District E Reservoir Project, located in the City of Vista, San Diego County, California. The Project proposes redesign and re-development of Vista Irrigation District's (VID) E Reservoir. The Project APE is comprised of 1.88 acre of land located at 2258 Edgehill Street, Vista, Township 11 South, Range 3 West; Section 16 of the San Marcos, CA 7.5' United States Geological Survey (USGS) topographic quadrangle map (1968) (Figure 1). The VID has come to the determination that the E Reservoir has reached the end of its useful life and will be replaced with a new reservoir and further equipped with a new pump station. The new reservoir and pump station will provide the District with increased operational storage and flexibility to the surrounding community.


The California Native American Heritage Commission conducted a Sacred Lands File search of the property and surrounding area. As a result, Native American cultural resources were not identified by the NAHC, meaning that no resources are known to exist within one mile of the project APE. Nonetheless, the NAHC recommended that we contact you regarding your knowledge of the presence of cultural resources that may be impacted by this project.

If you have any knowledge of cultural resources that may exist within or near the project area, please contact me directly at (760) 429-8404 or swolf@dudek.com at your earliest convenience.

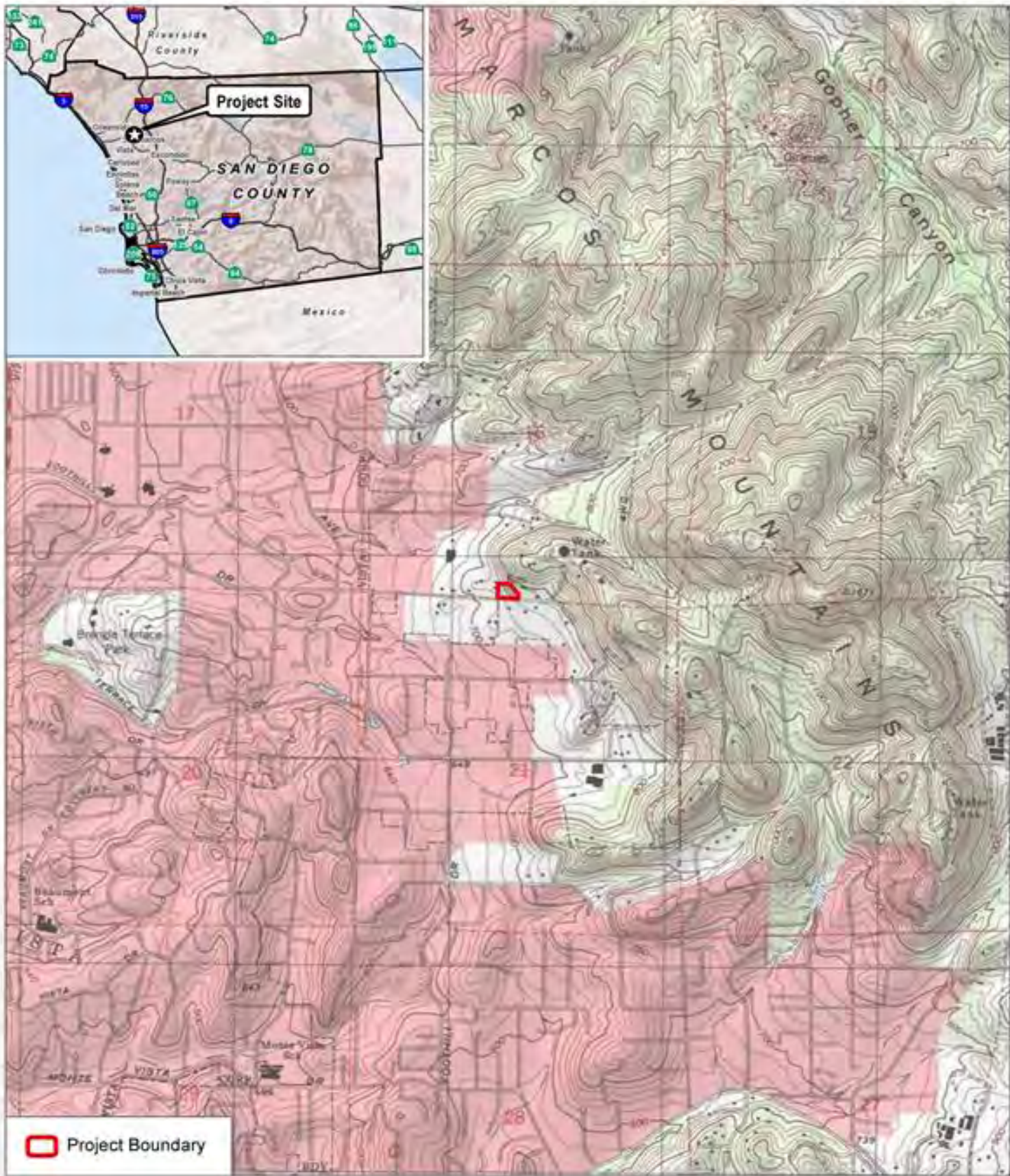
Please note that this letter does not constitute Assembly Bill (AB) 52 notification or initiation of consultation. AB 52 is a process between the lead agency and California Native American Tribes concerning potential impacts to tribal cultural resources. Tribes that wish to be notified of projects for the purposes of AB 52 must contact the lead agency in writing (pursuant to Public Resources Code Section 21080.3.1(b)).

Thank you for your assistance.

Sincerely,



Scott Wolf
Dudek Archaeologist
Swolf@dudek.com
760-479-4164 Office
760-429-8404 Cell



SOURCE: USGS 7.5-Minute Series San Marcos Quadrangle

FIGURE 1
Project Location

Vista E Reservoir Replacement Project

DUDEK

Ms. Lisa Haws, Cultural Resource Manager
Sycuan Band of the Kumeyaay Nation
1 Kwaaypaay Court
El Cajon, CA 92019

Subject: Information Request for the Vista Irrigation District E Reservoir Project, City of Vista, California

Dear Ms. Haws,

Dudek is contracted to conduct a Phase I cultural resources inventory in support of the Vista Irrigation District E Reservoir Project, located in the City of Vista, San Diego County, California. The Project proposes redesign and re-development of Vista Irrigation District's (VID) E Reservoir. The Project APE is comprised of 1.88 acre of land located at 2258 Edgehill Street, Vista, Township 11 South, Range 3 West; Section 16 of the San Marcos, CA 7.5' United States Geological Survey (USGS) topographic quadrangle map (1968) (Figure 1). The VID has come to the determination that the E Reservoir has reached the end of its useful life and will be replaced with a new reservoir and further equipped with a new pump station. The new reservoir and pump station will provide the District with increased operational storage and flexibility to the surrounding community.


The California Native American Heritage Commission conducted a Sacred Lands File search of the property and surrounding area. As a result, Native American cultural resources were not identified by the NAHC, meaning that no resources are known to exist within one mile of the project APE. Nonetheless, the NAHC recommended that we contact you regarding your knowledge of the presence of cultural resources that may be impacted by this project.

If you have any knowledge of cultural resources that may exist within or near the project area, please contact me directly at (760) 429-8404 or swolf@dudek.com at your earliest convenience.

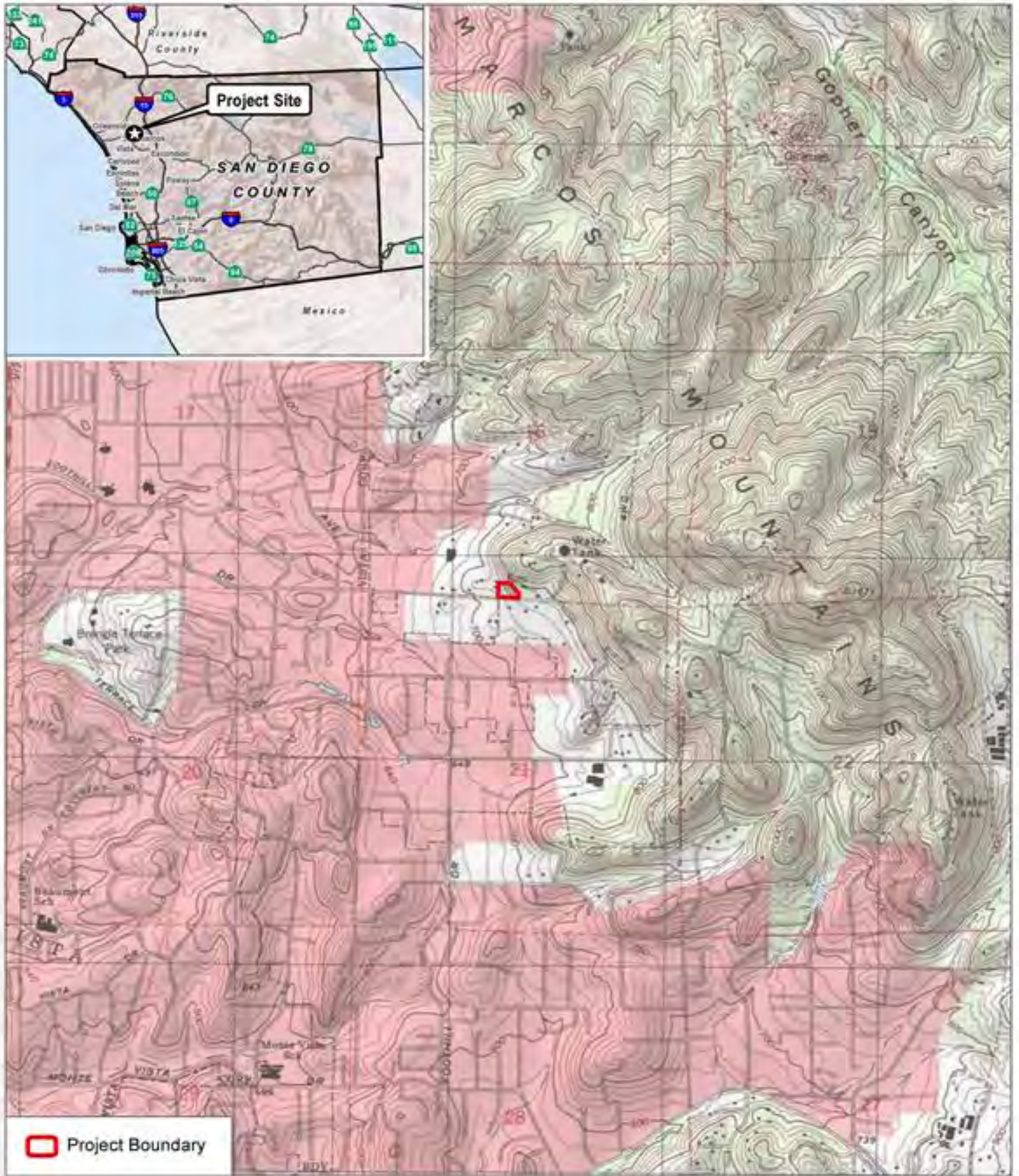
Please note that this letter does not constitute Assembly Bill (AB) 52 notification or initiation of consultation. AB 52 is a process between the lead agency and California Native American Tribes concerning potential impacts to tribal cultural resources. Tribes that wish to be notified of projects for the purposes of AB 52 must contact the lead agency in writing (pursuant to Public Resources Code Section 21080.3.1(b)).

Thank you for your assistance.

Sincerely,



Scott Wolf
Dudek Archaeologist
Swolf@dudek.com
760-479-4164 Office
760-429-8404 Cell



SOURCE: USGS 7.5-Minute Series San Marcos Quadrangle

DUDEK  0 1,000 2,000 Feet

FIGURE 1

Project Location

Vista E Reservoir Replacement Project

DUDEK

Mr. Robert Welch, Sr., Chairperson
Viejas Band of Kumeyaay Indians
1 Viejas Grade Rd.
Alpine, CA 91901

Subject: Information Request for the Vista Irrigation District E Reservoir Project, City of Vista, California

Dear Mr. Welch, Sr.,

Dudek is contracted to conduct a Phase I cultural resources inventory in support of the Vista Irrigation District E Reservoir Project, located in the City of Vista, San Diego County, California. The Project proposes redesign and re-development of Vista Irrigation District's (VID) E Reservoir. The Project APE is comprised of 1.88 acre of land located at 2258 Edgehill Street, Vista, Township 11 South, Range 3 West; Section 16 of the San Marcos, CA 7.5' United States Geological Survey (USGS) topographic quadrangle map (1968) (Figure 1). The VID has come to the determination that the E Reservoir has reached the end of its useful life and will be replaced with a new reservoir and further equipped with a new pump station. The new reservoir and pump station will provide the District with increased operational storage and flexibility to the surrounding community.

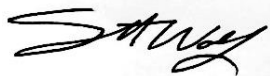
The California Native American Heritage Commission conducted a Sacred Lands File search of the property and surrounding area. As a result, Native American cultural resources were not identified by the NAHC, meaning that no resources are known to exist within one mile of the project APE. Nonetheless, the NAHC recommended that we contact you regarding your knowledge of the presence of cultural resources that may be impacted by this project.

If you have any knowledge of cultural resources that may exist within or near the project area, please contact me directly at (760) 429-8404 or swolf@dudek.com at your earliest convenience.

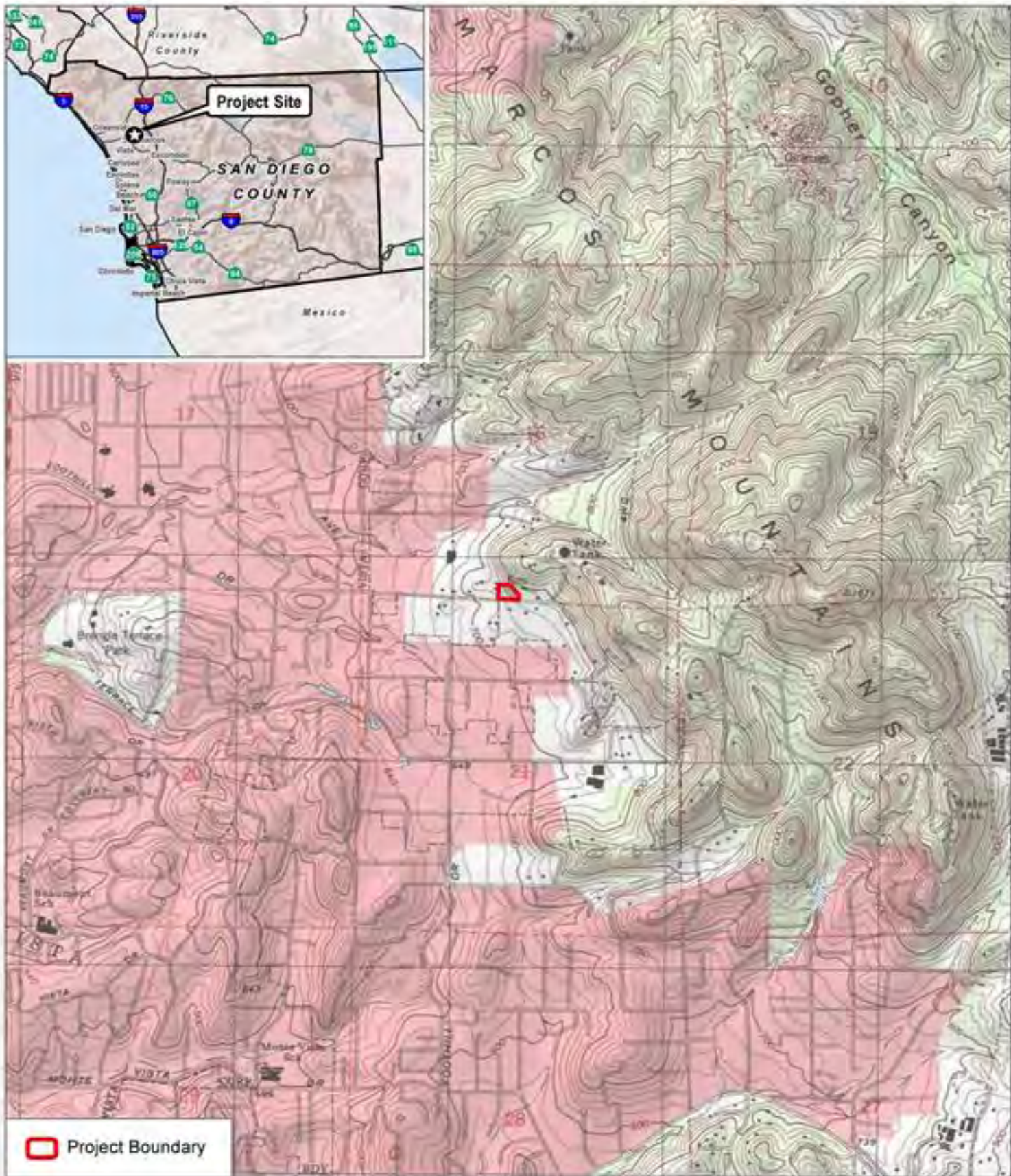
Please note that this letter does not constitute Assembly Bill (AB) 52 notification or initiation of consultation. AB 52 is a process between the lead agency and California Native American Tribes concerning potential impacts to tribal cultural resources. Tribes that wish to be notified of projects for the purposes of AB 52 must contact the lead agency in writing (pursuant to Public Resources Code Section 21080.3.1(b)).

Thank you for your assistance.

Sincerely,



Scott Wolf
Dudek Archaeologist
Swolf@dudek.com
760-479-4164 Office
760-429-8404 Cell



SOURCE: USGS 7.5-Minute Series San Marcos Quadrangle

FIGURE 1

Project Location

Vista E Reservoir Replacement Project

DUDEK



DUDEK

Mr. Robert J. Welch, Jr., Chairperson
Viejas Band of Kumeyaay Indians
1 Viejas Grade Rd.
Alpine, CA 91901

Subject: Information Request for the Vista Irrigation District E Reservoir Project, City of Vista, California

Dear Mr. Welch, Jr.,

Dudek is contracted to conduct a Phase I cultural resources inventory in support of the Vista Irrigation District E Reservoir Project, located in the City of Vista, San Diego County, California. The Project proposes redesign and re-development of Vista Irrigation District's (VID) E Reservoir. The Project APE is comprised of 1.88 acre of land located at 2258 Edgehill Street, Vista, Township 11 South, Range 3 West; Section 16 of the San Marcos, CA 7.5' United States Geological Survey (USGS) topographic quadrangle map (1968) (Figure 1). The VID has come to the determination that the E Reservoir has reached the end of its useful life and will be replaced with a new reservoir and further equipped with a new pump station. The new reservoir and pump station will provide the District with increased operational storage and flexibility to the surrounding community.


The California Native American Heritage Commission conducted a Sacred Lands File search of the property and surrounding area. As a result, Native American cultural resources were not identified by the NAHC, meaning that no resources are known to exist within one mile of the project APE. Nonetheless, the NAHC recommended that we contact you regarding your knowledge of the presence of cultural resources that may be impacted by this project.

If you have any knowledge of cultural resources that may exist within or near the project area, please contact me directly at (760) 429-8404 or swolf@dudek.com at your earliest convenience.

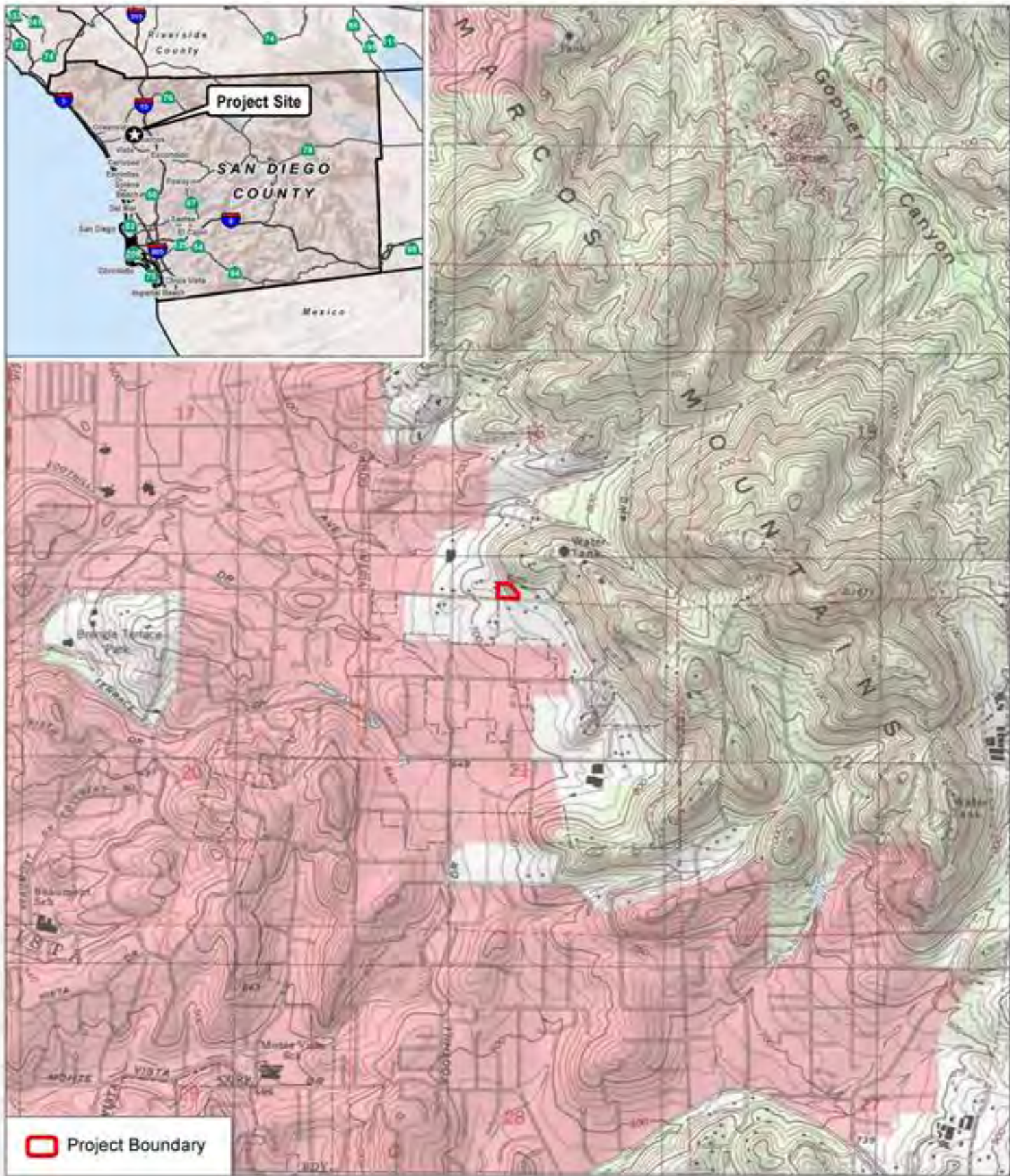
Please note that this letter does not constitute Assembly Bill (AB) 52 notification or initiation of consultation. AB 52 is a process between the lead agency and California Native American Tribes concerning potential impacts to tribal cultural resources. Tribes that wish to be notified of projects for the purposes of AB 52 must contact the lead agency in writing (pursuant to Public Resources Code Section 21080.3.1(b)).

Thank you for your assistance.

Sincerely,



Scott Wolf
Dudek Archaeologist
Swolf@dudek.com
760-479-4164 Office
760-429-8404 Cell



SOURCE: USGS 7.5-Minute Series San Marcos Quadrangle

FIGURE 1

Project Location

Vista E Reservoir Replacement Project

DUDEK



0 1,000 2,000 Feet

DUDEK

Ms. Julie Hagen, Cultural Resources
Viejas Band of Kumeyaay Indians
1 Viejas Grade Rd.
Alpine, CA 91901

Subject: Information Request for the Vista Irrigation District E Reservoir Project, City of Vista, California

Dear Ms. Hagen,

Dudek is contracted to conduct a Phase I cultural resources inventory in support of the Vista Irrigation District E Reservoir Project, located in the City of Vista, San Diego County, California. The Project proposes redesign and re-development of Vista Irrigation District's (VID) E Reservoir. The Project APE is comprised of 1.88 acre of land located at 2258 Edgehill Street, Vista, Township 11 South, Range 3 West; Section 16 of the San Marcos, CA 7.5' United States Geological Survey (USGS) topographic quadrangle map (1968) (Figure 1). The VID has come to the determination that the E Reservoir has reached the end of its useful life and will be replaced with a new reservoir and further equipped with a new pump station. The new reservoir and pump station will provide the District with increased operational storage and flexibility to the surrounding community.


The California Native American Heritage Commission conducted a Sacred Lands File search of the property and surrounding area. As a result, Native American cultural resources were not identified by the NAHC, meaning that no resources are known to exist within one mile of the project APE. Nonetheless, the NAHC recommended that we contact you regarding your knowledge of the presence of cultural resources that may be impacted by this project.

If you have any knowledge of cultural resources that may exist within or near the project area, please contact me directly at (760) 429-8404 or swolf@dudek.com at your earliest convenience.

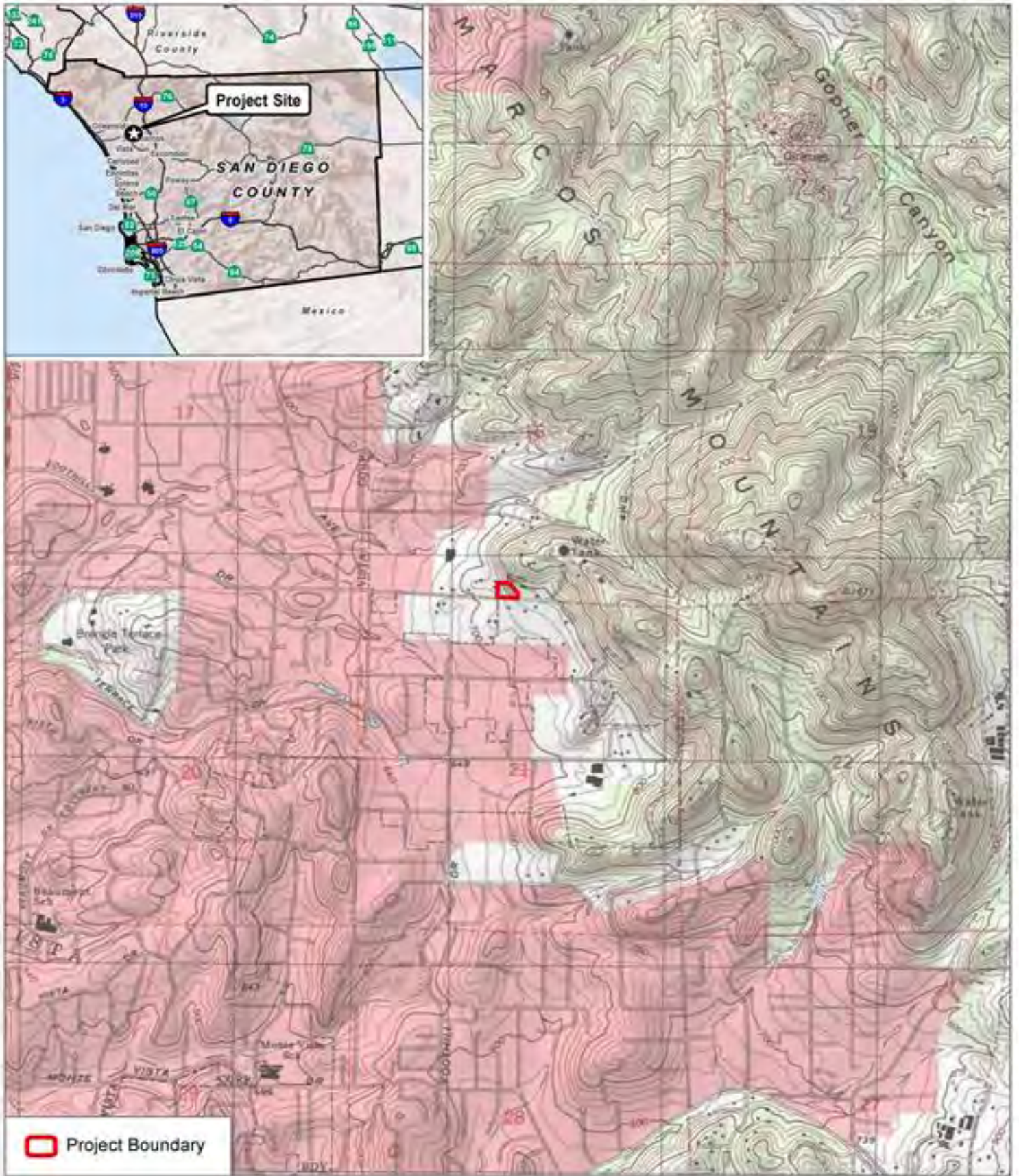
Please note that this letter does not constitute Assembly Bill (AB) 52 notification or initiation of consultation. AB 52 is a process between the lead agency and California Native American Tribes concerning potential impacts to tribal cultural resources. Tribes that wish to be notified of projects for the purposes of AB 52 must contact the lead agency in writing (pursuant to Public Resources Code Section 21080.3.1(b)).

Thank you for your assistance.

Sincerely,



Scott Wolf
Dudek Archaeologist
Swolf@dudek.com
760-479-4164 Office
760-429-8404 Cell



SOURCE: USGS 7.5-Minute Series San Marcos Quadrangle

FIGURE 1

Project Location

Vista E Reservoir Replacement Project

MEMORANDUM

To: Scott Wolf
From: Lacy Padilla
Archaeological Technician
Agua Caliente Band of Cahuilla Indians
Subject: Vista Irrigation District E Reservoir Project
Date: 02/14/2019
cc: Andrew Talbert
Attachment(s): N/A

Contents on Email received:

“Greetings,

A records check of the Tribal Historic preservation office’s cultural registry revealed that this project is not located within the Tribe’s Traditional Use Area. Therefore, we defer to the other tribes in the area. This letter shall conclude our consultation efforts.

Thank you,

Lacy Padilla
Archaeological Technician
Agua Caliente Band of Cahuilla Indians
5401 Dinah Shore Drive Palm Springs, CA 92264
D: 760-699-6956 | C: 760-333-5222

The information contained in this message may be privileged and confidential and protected from disclosure. If the reader of this message is not the intended recipient, or an employee or agent responsible for delivering this message to the intended recipient, you are hereby notified that any dissemination, distribution, or copying of this communication is strictly prohibited. If you have received this communication in error, please notify us immediately by replying to the message and deleting it from your computer”

Email received 02/14/2019.



Campo Band of Mission Indians

Chairman Ralph Goff
Vice-Chairman Harry P. Cuero Jr.
Secretary Kerm Shipp
Treasurer Marcus Cuero
Committee Brian Connolly Sr.
Committee Steven M. Cuero
Committee Benjamin Dyche

February 20, 2019

Scott Wolf

Archaeologist

Dudek

605 Third Street

Encinitas, CA 92024

Dear Mr. Wolf

Subject: Vista Irrigation District E Reservoir Project

After review of the Vista Irrigation District E Reservoir Project, Campo Band of Mission Indians concludes this area has a rich history for the Kumeyaay people. There were many villages throughout the Kumeyaay territory. Much of that history was lost when the Kumeyaay people were relocated to other areas. Campo requests any cultural surveys that may have been completed. Campo Band of Mission Indians requests to have a qualified Kumeyaay monitor present for all future surveys and ground disturbing activities, to ensure Kumeyaay Cultural Resources are not overlooked.. If you have questions or concerns, please feel free to contact Marcus Cuero at marcuscuero@campo-nsn.gov or by phone (619) 478-9046.

Sincerely,

Ralph Goff

Chairman

Campo Band of Mission Indians

MEMORANDUM

To: Scott Wolf
From: Destiny Colocho
Cultural Resource Manager and Tribal Historic Preservation Officer
Rincon Band of Luiseño Indians
Subject: VID E Reservoir Project
Date: 02/20/2019
cc: Andrew Talbert
Attachment(s): N/A

Contents on Email received:

“Dear Mr. Wolf,

This letter is written on behalf of the Rincon Band of Luiseño Indians. We have received your notification regarding the above referenced project and we thank you for the opportunity to provide information pertaining to cultural resources. The identified location is within the Ancestral Territory of the Luiseño people, and is also within Rincon’s specific area of Historic interest.

Embedded in the Luiseño territory are Rincon’s history, culture and identity. We do not have knowledge of cultural resources within or near the proposed project area. However, this does not mean that none exist. We recommend that an archaeological record search be conducted. In addition, Rincon is interested in participating in any surveys pertaining to this project.

If you have additional questions or concerns please do not hesitate to contact our office at your convenience at (760) 297-2635.

Thank you for the opportunity to protect and preserve our cultural assets.

Sincerely,

Destiny Colocho, RPA
Cultural Resource Manager and Tribal Historic Preservation Officer
Cultural Resource Department
Rincon Band of Luiseño Indians
1 West Tribal Road | Valley Center, CA 92082
Office: 760-297-2635 | Cell: 760-705-7171
Fax: 760-692-1498
Email: dcolocho@rincon-nsn.gov”

Email received 02/20/2019.

MEMORANDUM

To: Scott Wolf
From: Clinton Linton
Director of Cultural Resources
Subject: VID E Reservoir Project
Date: 03/12/2019
cc: Andrew Talbert
Attachment(s): N/A

Contents on Email received:

“Hi Scott,

That is the correct address. Maybe you sent it certified? If so I will never be able to get certified because our PO opens at 9AM and closes by 3PM. I leave before that and get home after.

As for the letter, here are my comments:

For the Vista Irrigation District E Reservoir Project, City of Vista, California, Santa Ysabel defers to and supports the comments and requests of the San Luis Rey Band.

Thank you,

Clint
Clint Linton, President
Cell: (760) 803-5694
Clint@redtailenvironmental.com
P.O. Box 507 Santa Ysabel, CA 92070



Email received 03/12/2019.

